

TAX ASSESSMENT MAP
OF THE
TOWNSHIP OF CHESTERFIELD
IN THE
COUNTY OF BURLINGTON
STATE OF NEW JERSEY



**ENVIRONMENTAL
RESOLUTIONS, INC.**

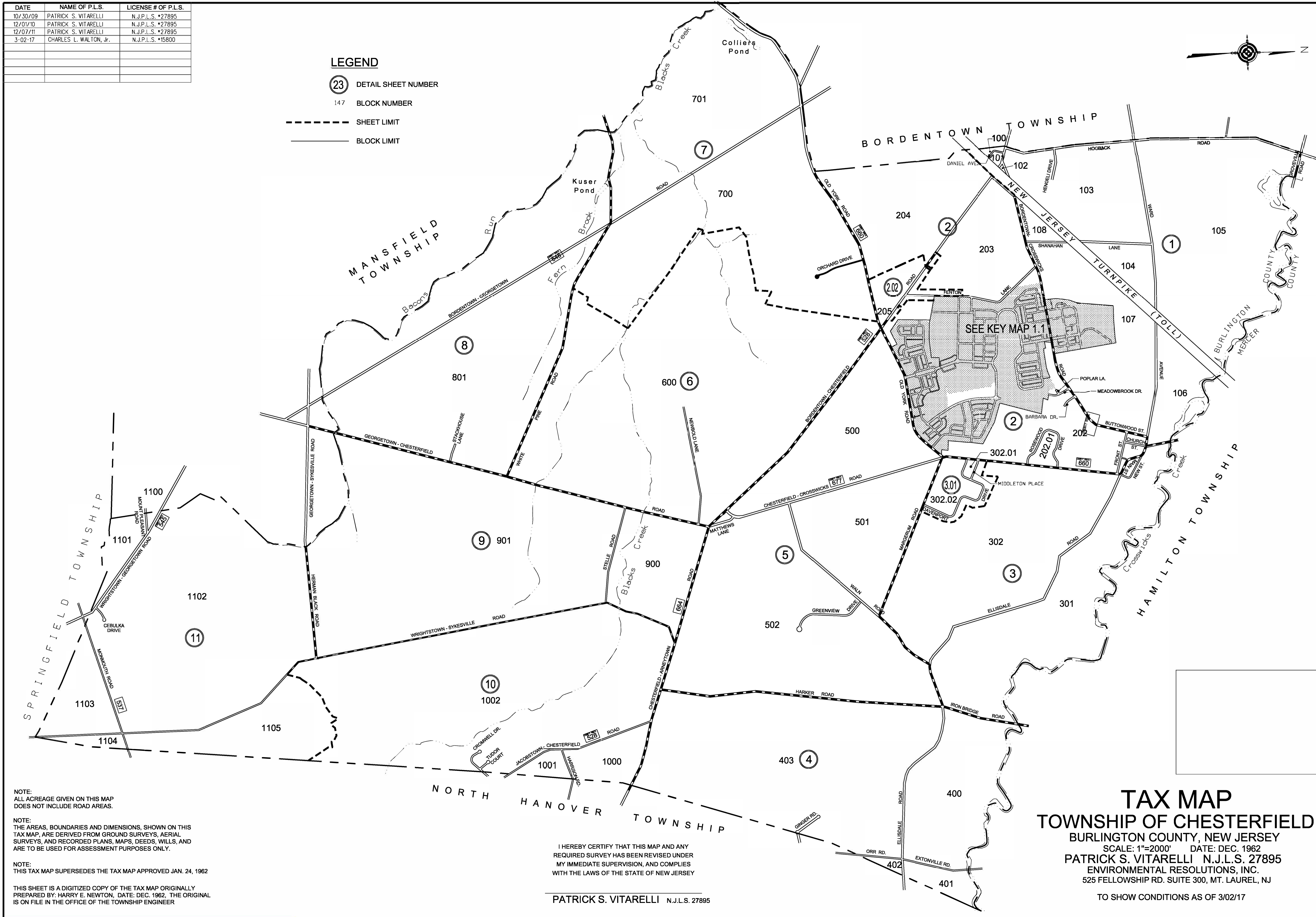

Engineers • Planners • Scientists • Surveyors
815 EAST GATE DRIVE - SUITE 103
MOUNT LAUREL, NEW JERSEY 08054
TEL. 856-235-7170 FAX 856-273-9239

2023

DATE	NAME OF P.L.S.	LICENSE # OF P.L.S.
10/30/09	PATRICK S. VITARELLI	N.J.P.L.S. #27895
12/01/10	PATRICK S. VITARELLI	N.J.P.L.S. #27895
12/07/11	PATRICK S. VITARELLI	N.J.P.L.S. #27895
3-02-17	CHARLES L. WALTON, JR.	N.J.P.L.S. #15800

LEGEND

- 23 DETAIL SHEET NUMBER
- 147 BLOCK NUMBER
- SHEET LIMIT
- BLOCK LIMIT



NOTE:
ALL ACREAGE GIVEN ON THIS MAP
DOES NOT INCLUDE ROAD AREAS.

NOTE:
THE AREAS, BOUNDARIES AND DIMENSIONS, SHOWN ON THIS
TAX MAP, ARE DERIVED FROM GROUND SURVEYS, AERIAL
SURVEYS, AND RECORDED PLANS, MAPS, DEEDS, WILLS, AND
ARE TO BE USED FOR ASSESSMENT PURPOSES ONLY.

NOTE:
THIS TAX MAP SUPERSEDES THE TAX MAP APPROVED JAN. 24, 1962

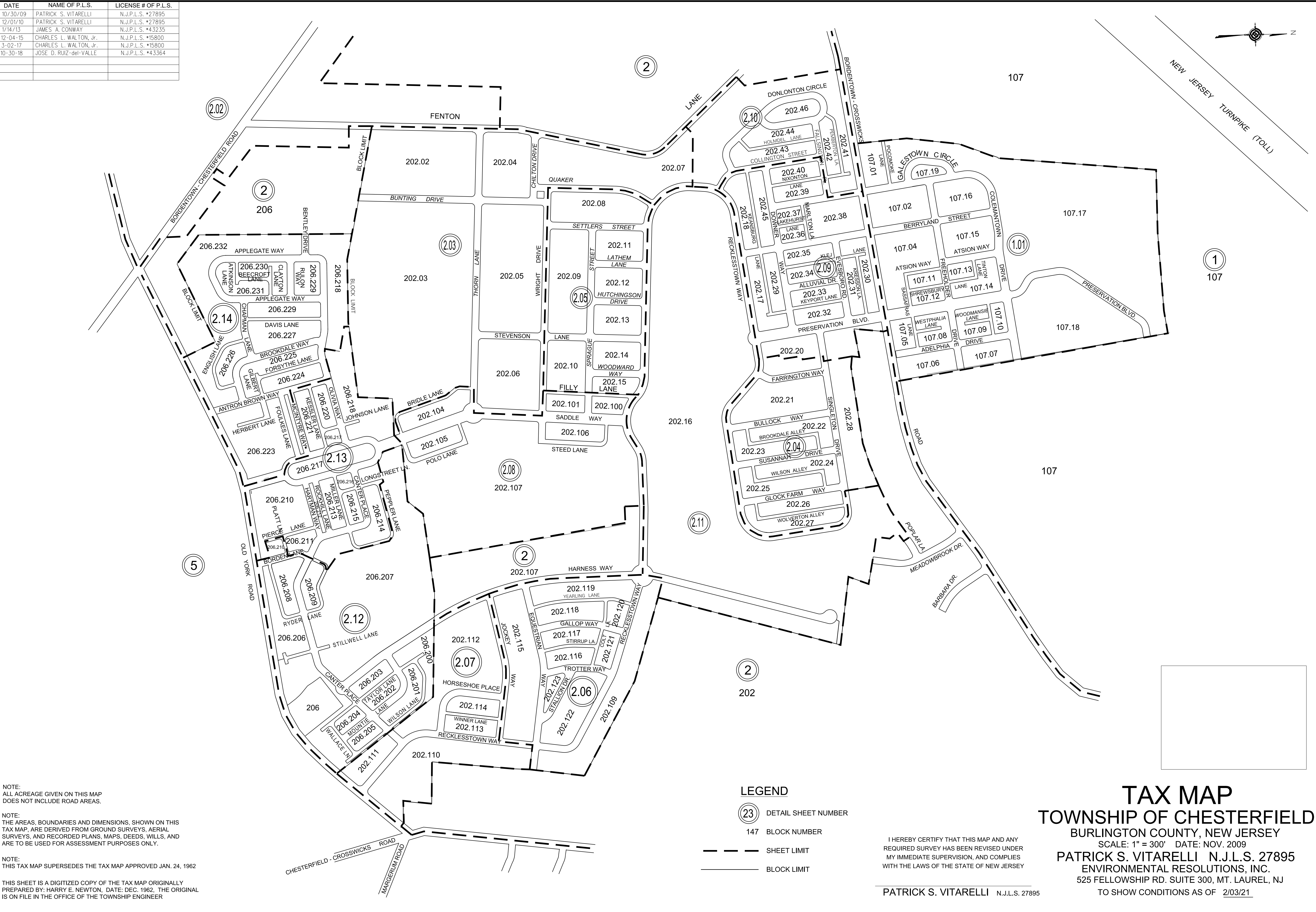
THIS SHEET IS A DIGITIZED COPY OF THE TAX MAP ORIGINALLY
PREPARED BY: HARRY E. NEWTON, DATE: DEC. 1962, THE ORIGINAL
IS ON FILE IN THE OFFICE OF THE TOWNSHIP ENGINEER

I HEREBY CERTIFY THAT THIS MAP AND ANY
REQUIRED SURVEY HAS BEEN REVISED UNDER
MY IMMEDIATE SUPERVISION, AND COMPLIES
WITH THE LAWS OF THE STATE OF NEW JERSEY

PATRICK S. VITARELLI N.J.L.S. 27895

TAX MAP
TOWNSHIP OF CHESTERFIELD
BURLINGTON COUNTY, NEW JERSEY
SCALE: 1"=2000' DATE: DEC. 1962
PATRICK S. VITARELLI N.J.L.S. 27895
ENVIRONMENTAL RESOLUTIONS, INC.
525 FELLOWSHIP RD. SUITE 300, MT. LAUREL, NJ
TO SHOW CONDITIONS AS OF 3/02/17

DATE	NAME OF P.L.S.	LICENSE # OF P.L.S.
10/30/09	PATRICK S. VITARELLI	N.J.P.L.S. *27895
12/01/10	PATRICK S. VITARELLI	N.J.P.L.S. *27895
1/14/13	JAMES A. CONWAY	N.J.P.L.S. *43235
12-04-15	CHARLES L. WALTON, JR.	N.J.P.L.S. *15800
3-02-17	CHARLES L. WALTON, JR.	N.J.P.L.S. *15800
10-30-18	JOSE D. RUIZ-del-VALLE	N.J.P.L.S. *43364



NOTE:
ALL ACREAGE GIVEN ON THIS MAP DOES NOT INCLUDE ROAD AREAS.

NOTE:
THE AREAS, BOUNDARIES AND DIMENSIONS, SHOWN ON THIS TAX MAP, ARE DERIVED FROM GROUND SURVEYS, AERIAL SURVEYS, AND RECORDED PLANS, MAPS, DEEDS, WILLS, AND ARE TO BE USED FOR ASSESSMENT PURPOSES ONLY.

NOTE:
THIS TAX MAP SUPERSEDES THE TAX MAP APPROVED JAN. 24, 1962

THIS SHEET IS A DIGITIZED COPY OF THE TAX MAP ORIGINALLY PREPARED BY: HARRY E. NEWTON, DATE: DEC. 1962, THE ORIGINAL IS ON FILE IN THE OFFICE OF THE TOWNSHIP ENGINEER

LEGEND

(23) DETAIL SHEET NUMBER

147 BLOCK NUMBER

--- SHEET LIMIT

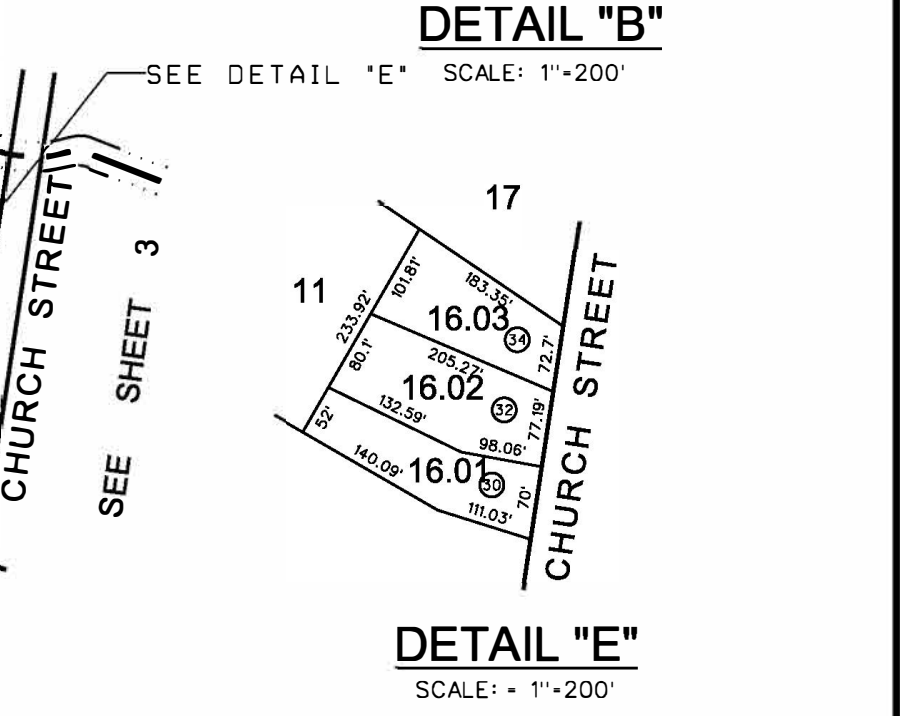
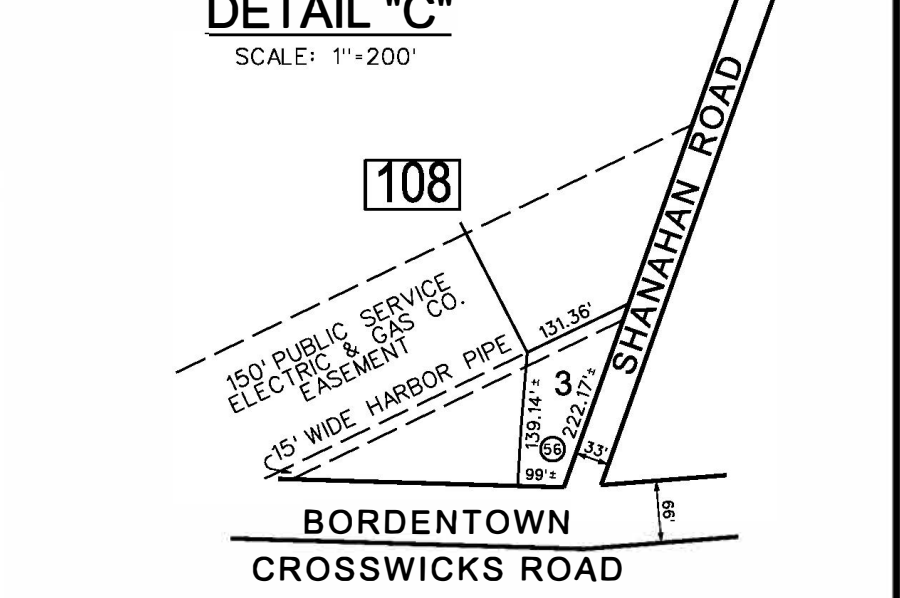
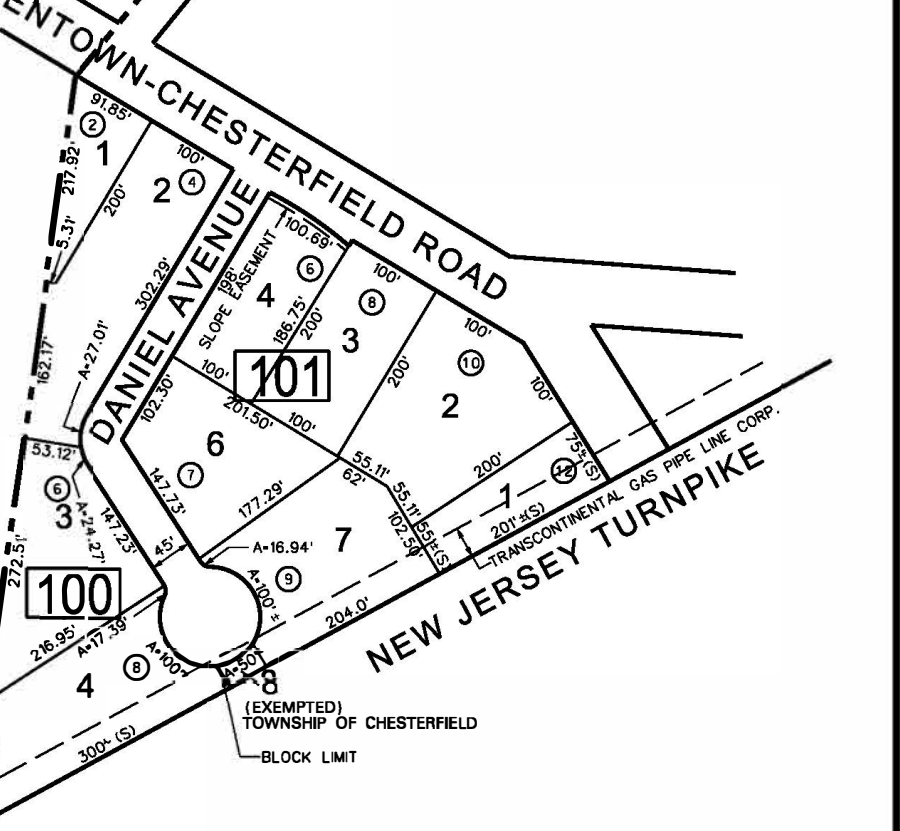
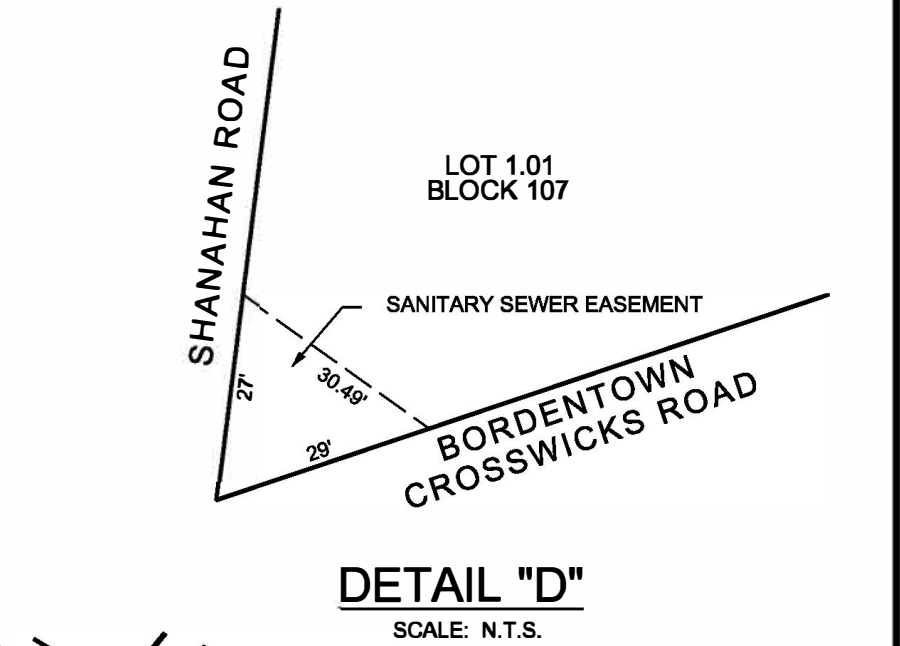
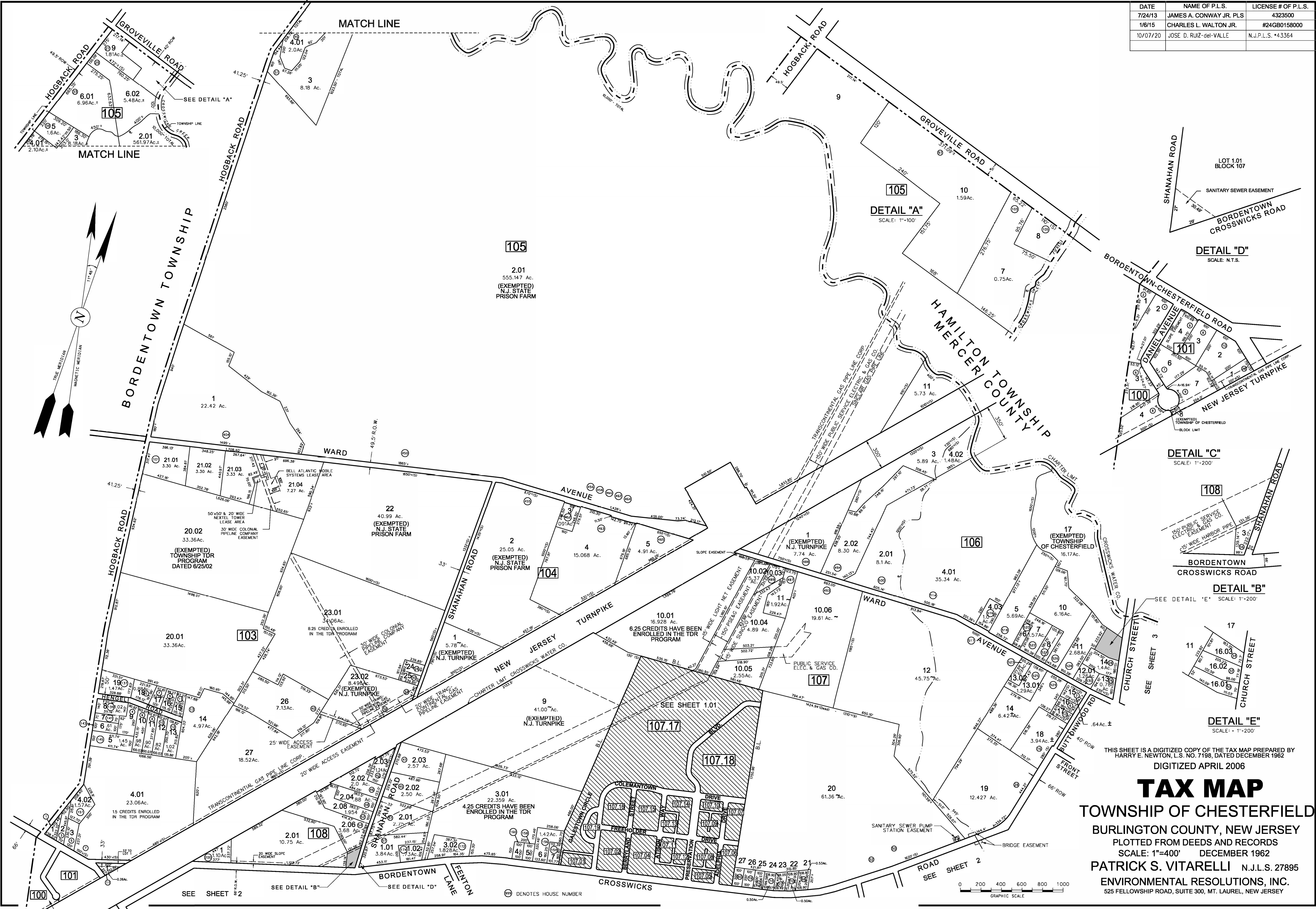
— BLOCK LIMIT

I HEREBY CERTIFY THAT THIS MAP AND ANY REQUIRED SURVEY HAS BEEN REVISED UNDER MY IMMEDIATE SUPERVISION, AND COMPLIES WITH THE LAWS OF THE STATE OF NEW JERSEY

PATRICK S. VITARELLI N.J.L.S. 27895

TAX MAP
TOWNSHIP OF CHESTERFIELD
 BURLINGTON COUNTY, NEW JERSEY
 SCALE: 1" = 300' DATE: NOV. 2009
PATRICK S. VITARELLI N.J.L.S. 27895
 ENVIRONMENTAL RESOLUTIONS, INC.
 525 FELLOWSHIP RD. SUITE 300, MT. LAUREL, NJ
 TO SHOW CONDITIONS AS OF 2/03/21

DATE	NAME OF P.L.S.	LICENSE # OF P.L.S.
7/24/13	JAMES A. CONWAY JR. PLS	4323500
1/6/15	CHARLES L. WALTON JR.	#24GB0158000
10/07/20	JOSE D. RUIZ-del-VALLE	N.J.P.L.S. #43364



THIS SHEET IS A DIGITIZED COPY OF THE TAX MAP PREPARED BY HARRY E. NEWTON, L.S. NO. 7198, DATED DECEMBER 1962. DIGITIZED APRIL 2006.

TAX MAP

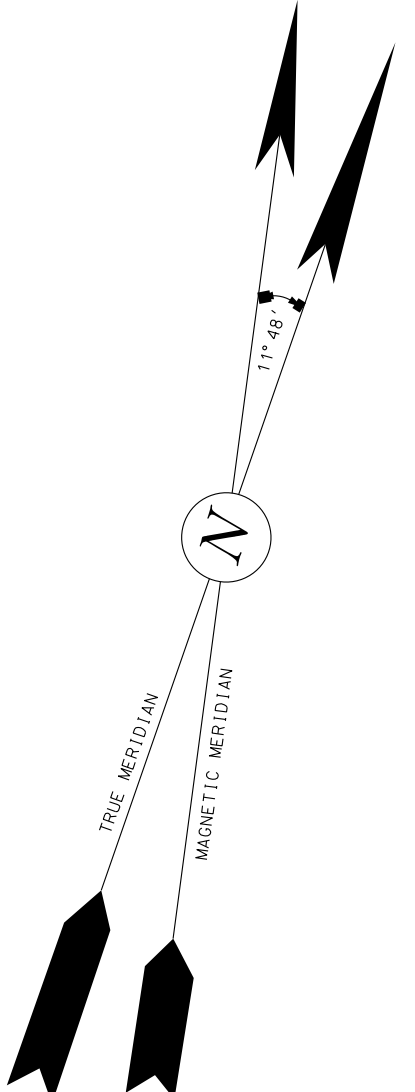
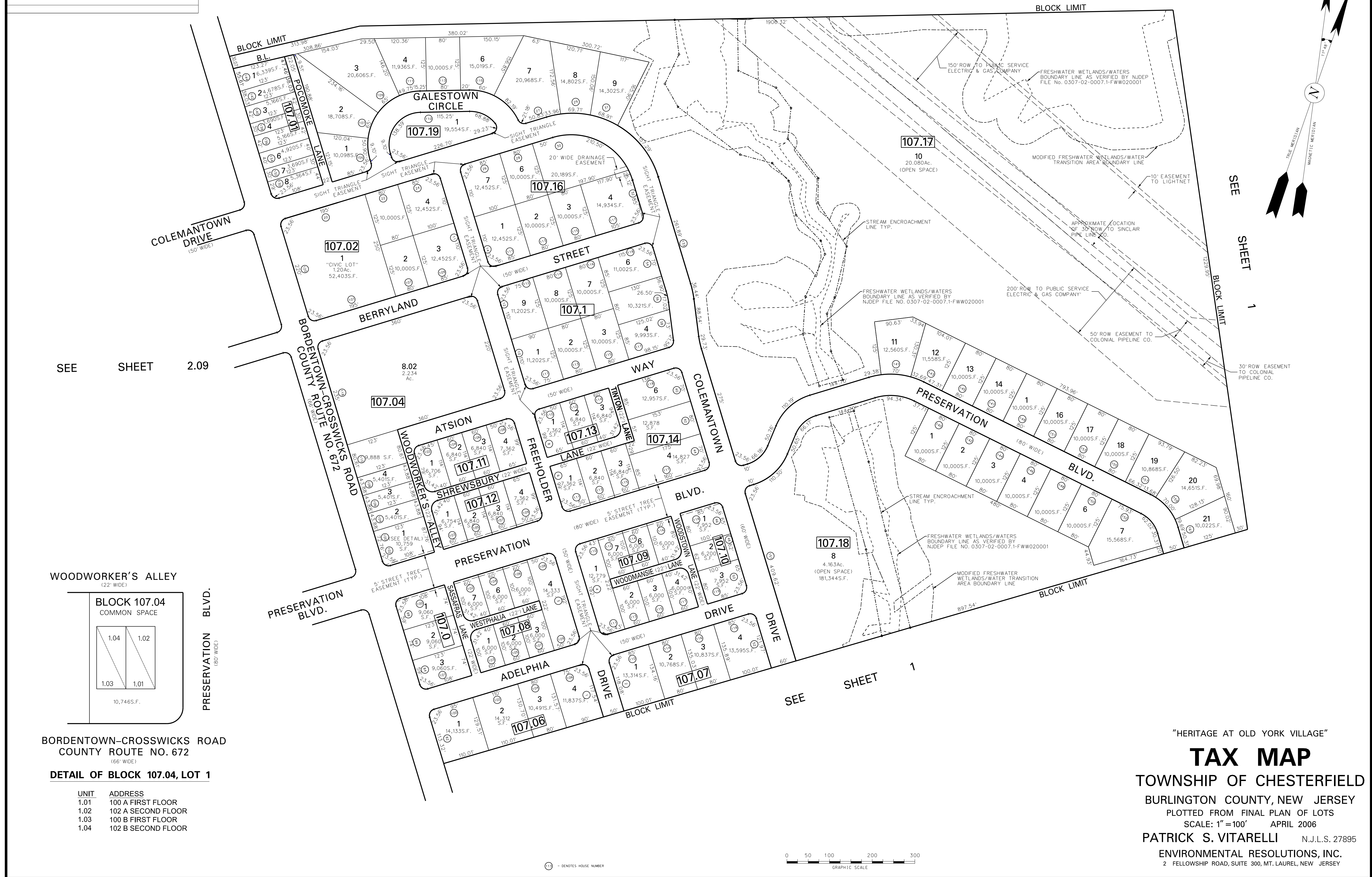
TOWNSHIP OF CHESTERFIELD

BURLINGTON COUNTY, NEW JERSEY
 PLOTTED FROM DEEDS AND RECORDS
 SCALE: 1"=400" DECEMBER 1962
 PATRICK S. VITARELLI N.J.L.S. 27895
 ENVIRONMENTAL RESOLUTIONS, INC.
 525 FELLOWSHIP ROAD, SUITE 300, MT. LAUREL, NEW JERSEY



DATE	NAME OF P.L.S.	LICENSE # OF P.L.S.
4-20-06	PATRICK S. VITARELLI	N.J.P.L.S. #27895
1-20-09	PATRICK S. VITARELLI	N.J.P.L.S. #27895
10/26/10	PATRICK S. VITARELLI	N.J.P.L.S. #27895

SEE SHEET 1

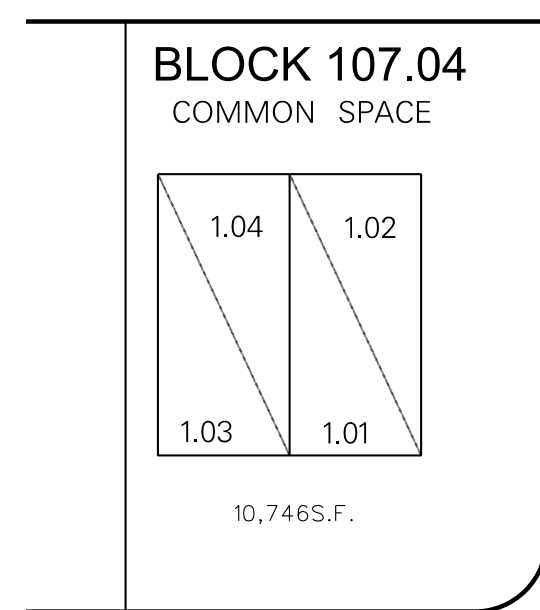


SEE SHEET 2.09

SEE SHEET 1

SEE SHEET 1

WOODWORKER'S ALLEY (22' WIDE)



BORDENTOWN-CROSSWICKS ROAD COUNTY ROUTE NO. 672 (166' WIDE)

DETAIL OF BLOCK 107.04, LOT 1

UNIT	ADDRESS
1.01	100 A FIRST FLOOR
1.02	102 A SECOND FLOOR
1.03	100 B FIRST FLOOR
1.04	102 B SECOND FLOOR

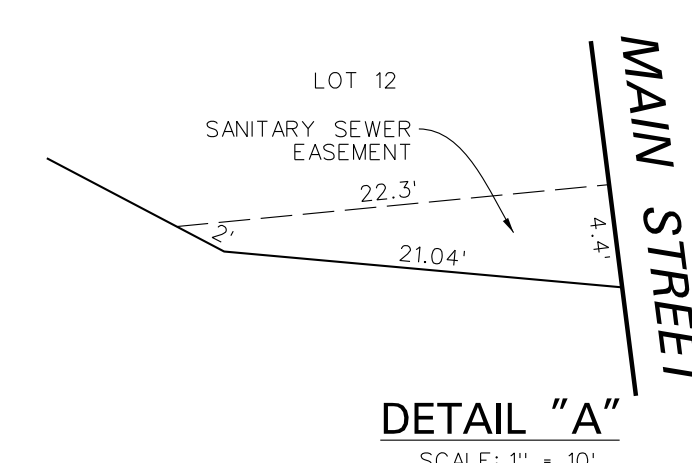
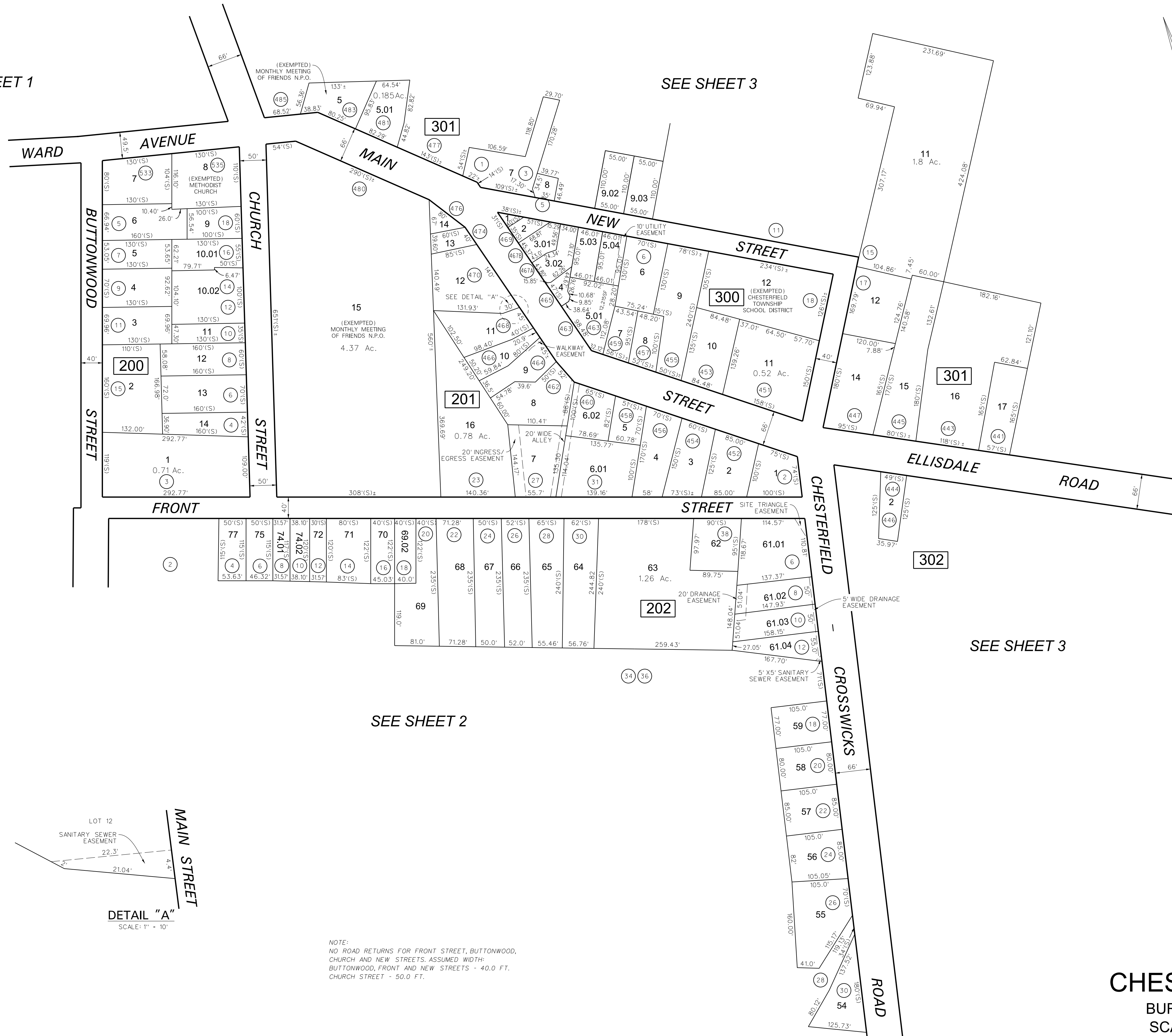
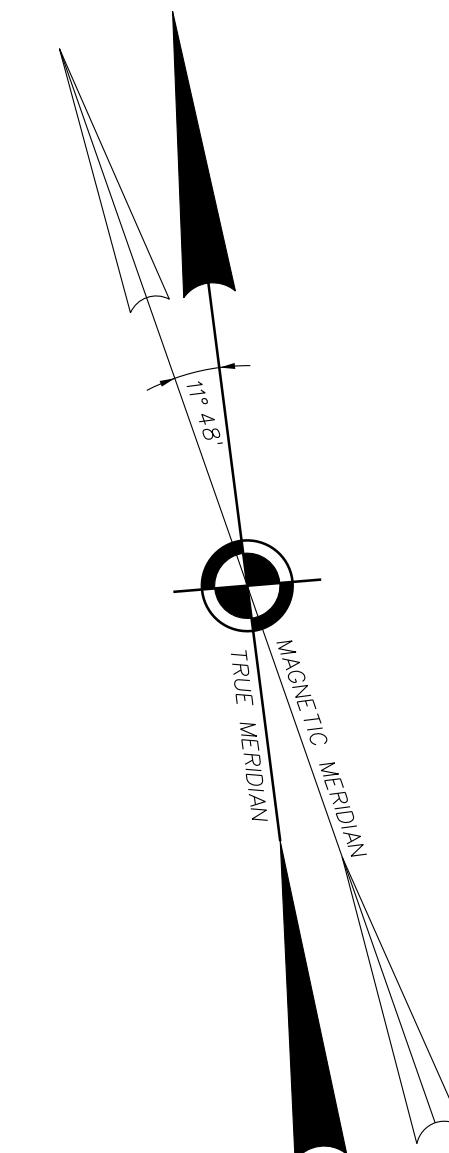
"HERITAGE AT OLD YORK VILLAGE"

TAX MAP
 TOWNSHIP OF CHESTERFIELD
 BURLINGTON COUNTY, NEW JERSEY
 PLOTTED FROM FINAL PLAN OF LOTS
 SCALE: 1" = 100' APRIL 2006
 PATRICK S. VITARELLI N.J.L.S. 27895
 ENVIRONMENTAL RESOLUTIONS, INC.
 2 FELLOWSHIP ROAD, SUITE 300, MT. LAUREL, NEW JERSEY



SEE SHEET 1

SEE SHEET 3



NOTE: NO ROAD RETURNS FOR FRONT STREET, BUTTWOOD, CHURCH AND NEW STREETS. ASSUMED WIDTH: BUTTWOOD, FRONT AND NEW STREETS - 40.0 FT. CHURCH STREET - 50.0 FT.

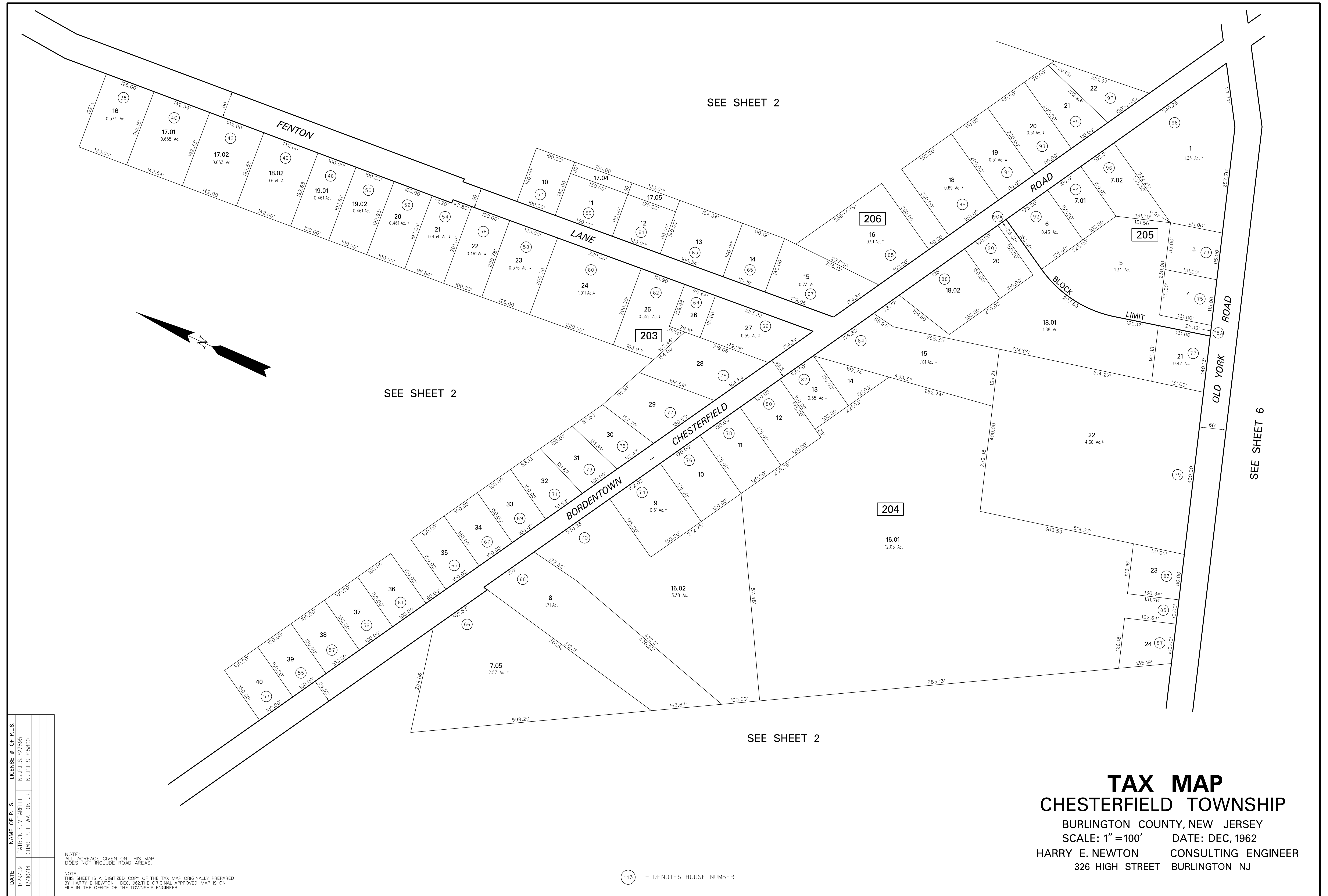
(113) - DENOTES HOUSE NUMBER

DATE	NAME OF P.L.S.	LICENSE # OF P.L.S.
1/20/09	PATRICK S. VITARELLI	N.J.P.L.S. - 473805
5/6/09	PATRICK S. VITARELLI	N.J.P.L.S. - 473805
7/26/06	CHARLES L. WILSON JR.	N.J.P.L.S. - 45600
5/25/06	CHARLES L. WILSON JR.	N.J.P.L.S. - 45600
2/4/22	JOHN M. DURAN	N.J.P.L.S. - 28525
11/02/22	JOHN M. DURAN	N.J.P.L.S. - 28525

NOTE: ALL ACREAGE GIVEN ON THIS MAP DOES NOT INCLUDE ROAD AREAS.

NOTE: THIS SHEET IS A DIGITIZED COPY OF THE TAX MAP ORIGINALLY PREPARED BY HARRY E. NEWTON DEC. 1962. THE ORIGINAL APPROVED MAP IS ON FILE IN THE OFFICE OF THE TOWNSHIP ENGINEER.

TAX MAP
CHESTERFIELD TOWNSHIP
 BURLINGTON COUNTY, NEW JERSEY
 SCALE: 1"=100' DATE: DEC, 1962
 HARRY E. NEWTON CONSULTING ENGINEER
 326 HIGH STREET BURLINGTON NJ



DATE	NAME OF P.L.S.	LICENSE #	OF P.L.S.
12/23/09	PATRICK S. VITARELLI	N.J.P.L.S. #27895	
12/7/14	CHARLES L. WALTON JR.	N.J.P.L.S. #19900	

NOTE:
ALL ACREAGE GIVEN ON THIS MAP
DOES NOT INCLUDE ROAD AREAS.

NOTE:
THIS SHEET IS A DIGITIZED COPY OF THE TAX MAP ORIGINALLY PREPARED
BY HARRY E. NEWTON, DEC. 1962. THE ORIGINAL APPROVED MAP IS ON
FILE IN THE OFFICE OF THE TOWNSHIP ENGINEER.

(113) - DENOTES HOUSE NUMBER

TAX MAP
CHESTERFIELD TOWNSHIP
 BURLINGTON COUNTY, NEW JERSEY
 SCALE: 1" = 100' DATE: DEC, 1962
 HARRY E. NEWTON CONSULTING ENGINEER
 326 HIGH STREET BURLINGTON NJ

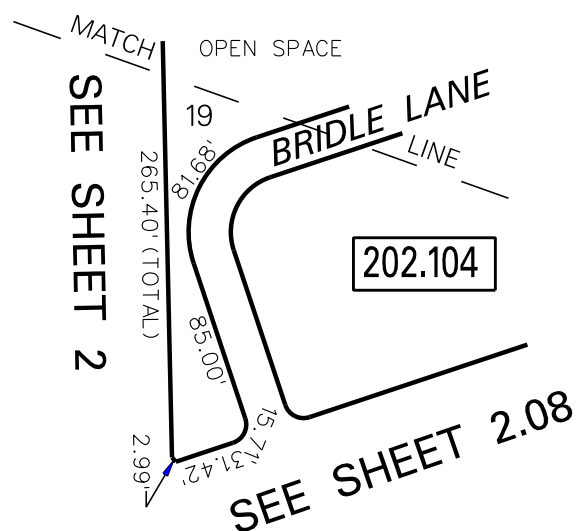
DATE	NAME OF P.L.S.	LICENSE # OF P.L.S.
1/25/07	PATRICK S. VITARELLI	N.J.P.L.S. #27895



SEE SHEET 2.10

SEE SHEET 2

202



NOTE:
ALL ACREAGE GIVEN ON THIS MAP
DOES NOT INCLUDE ROAD AREAS.

TAX MAP
CHESTERFIELD TOWNSHIP
 BURLINGTON COUNTY, NEW JERSEY
 SCALE: 1" = 100' DATE: JUNE, 2004
 NANCY W. JAMANOW TOWNSHIP ENGINEER
 PLOTTED FROM THE FINAL PLAN
 CHESTERFIELD GREEN SEC. 1
 PATRICK S. VITARELLI
 LICENSED LAND SURVEYOR No. 2789
 ENVIRONMENTAL RESOLUTIONS, INC.
 2 FELLOWSHIP RD., SUITE 300, MT. LAUREL, NEW JERSEY

DATE	NAME OF P.L.S.	LICENSE # OF P.L.S.
11/15/04	PAIRICK S. VITARELLI	N.J.P.L.S. #27895
9/15/06	PAIRICK S. VITARELLI	N.J.P.L.S. #27895
9/24/07	PAIRICK S. VITARELLI	N.J.P.L.S. #27895
1/16/09	PAIRICK S. VITARELLI	N.J.P.L.S. #27895



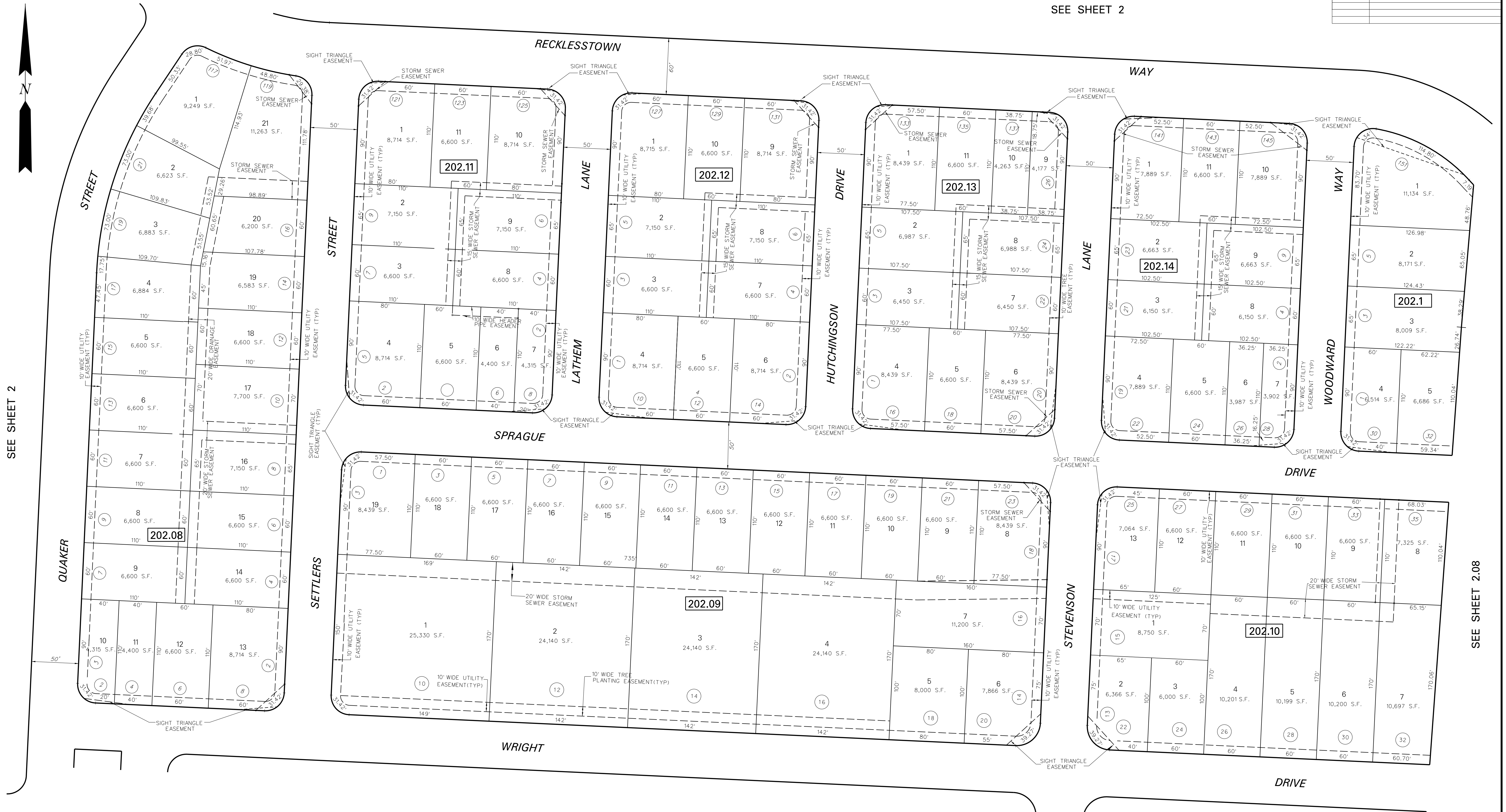
DATE	NAME OF P.L.S.	LICENSE # OF P.L.S.
1/25/07	PATRICK S. VITARELLI	N.J.P.L.S. #27895

SEE SHEET 2

SEE SHEET 2

SEE SHEET 2.08

SEE SHEET 2.03



NOTE:
 ALL ACREAGE GIVEN ON THIS MAP
 DOES NOT INCLUDE ROAD AREAS.

TAX MAP
CHESTERFIELD TOWNSHIP
 BURLINGTON COUNTY, NEW JERSEY
 SCALE: 1" = 0' DATE: FEB., 200
 NANCY W. JAMANOW TOWNSHIP ENGINEER
 PLOTTED FROM THE FINAL PLAN CHESTERFIELD
 GREENE SEC. 2
 PATRICK S. VITARELLI
 LICENSED LAND SURVEYOR No. 2789
 ENVIRONMENTAL RESOLUTIONS, INC.
 2 FELLOWSHIP RD., SUITE 300, MT. LAUREL, NEW JERSEY

DATE	NAME OF P.L.S.	LICENSE OF P.L.S.
3/08/06	PATRICK S. VITARELLI	N.J.P.L.S. 27895
9/15/06	PATRICK S. VITARELLI	N.J.P.L.S. 27895




TAX MAP
 TOWNSHIP OF CHESTERFIELD
 BURLINGTON COUNTY, NEW JERSEY
 PLOTTED FROM THE FINAL PLAN OF
 CHESTERFIELD DOWNS
 SCALE: 1"=60' MARCH 2006
 PATRICK S. VITARELLI N.J.L.S. 27895
 ENVIRONMENTAL RESOLUTIONS, INC.
 2 FELLOWSHIP ROAD, SUITE 300, MT. LAUREL, NEW JERSEY

NOTE:
 ALL ACREAGE GIVEN ON THIS MAP
 DOES NOT INCLUDE ROAD AREAS.

113 - DENOTES HOUSE NUMBER

DATE	NAME OF P.L.S.	LICENSE OF P.L.S.
3/6/06	PATRICK S. VITARELLI	N.J.P.L.S. 27895
9/15/06	PATRICK S. VITARELLI	N.J.P.L.S. 27895

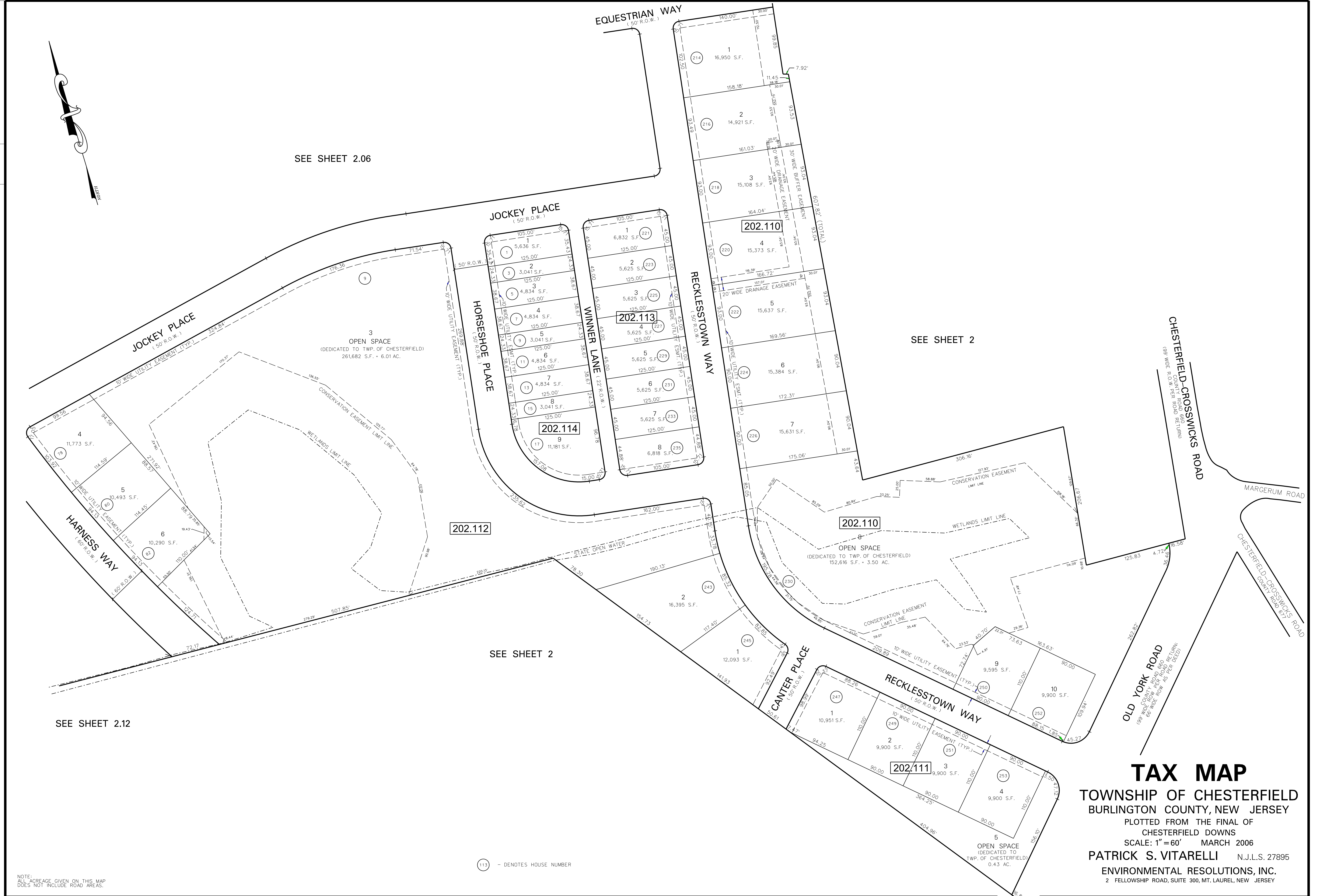


SEE SHEET 2.06

SEE SHEET 2

SEE SHEET 2

SEE SHEET 2.12

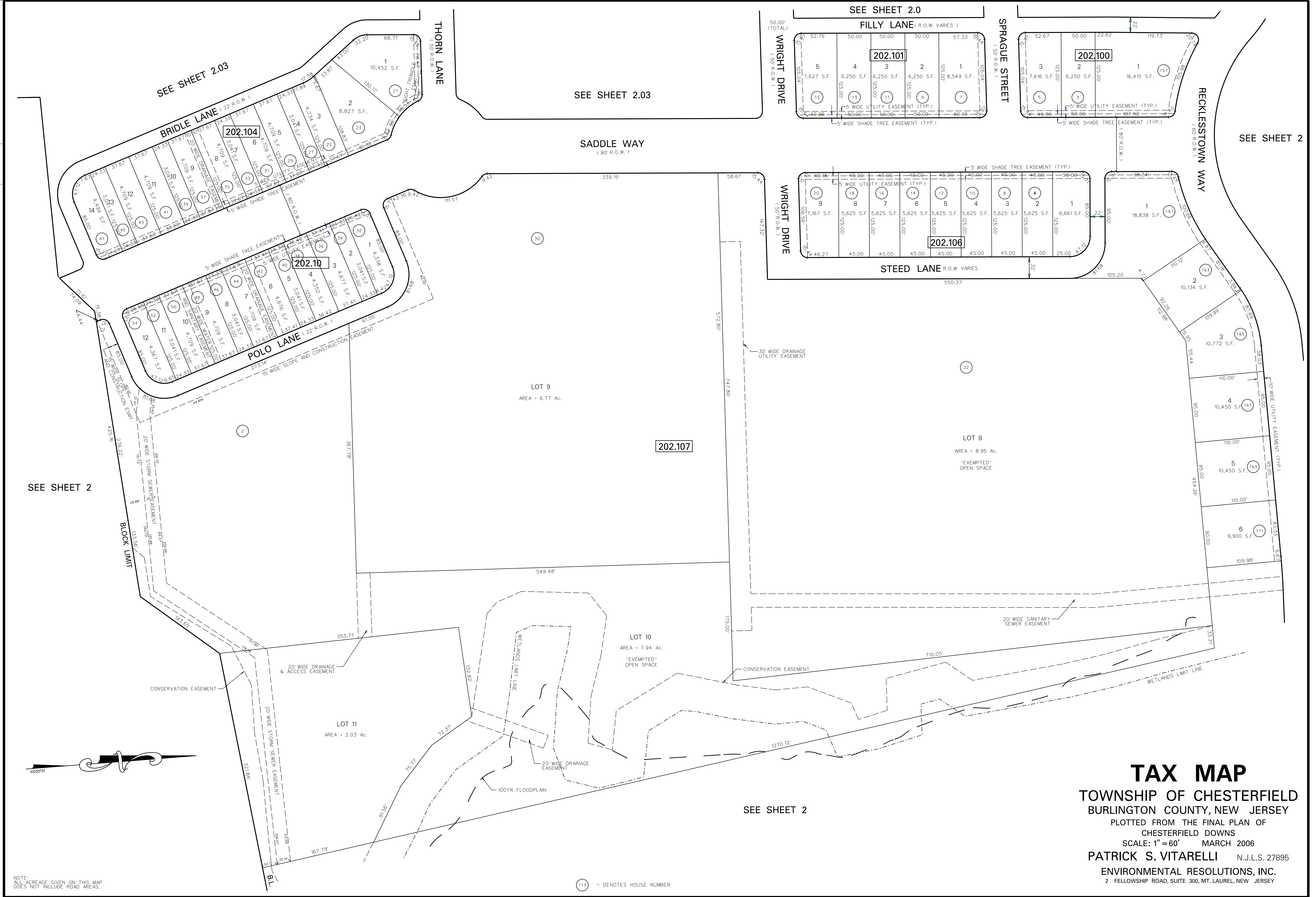


113 - DENOTES HOUSE NUMBER

NOTE:
 ALL ACREAGE GIVEN ON THIS MAP
 DOES NOT INCLUDE ROAD AREAS.

TAX MAP
 TOWNSHIP OF CHESTERFIELD
 BURLINGTON COUNTY, NEW JERSEY
 PLOTTED FROM THE FINAL OF
 CHESTERFIELD DOWNS
 SCALE: 1" = 60' MARCH 2006
 PATRICK S. VITARELLI N.J.L.S. 27895
 ENVIRONMENTAL RESOLUTIONS, INC.
 2 FELLOWSHIP ROAD, SUITE 300, MT. LAUREL, NEW JERSEY

DATE	NAME OF P.L.S.	LICENSE OF P.L.S.
3/8/06	PATRICK S. VITARELLI	N.J.P.L.S. 27895
9/15/06	PATRICK S. VITARELLI	N.J.P.L.S. 27895
1/16/09	PATRICK S. VITARELLI	N.J.P.L.S. 27895
1/29/09	PATRICK S. VITARELLI	N.J.P.L.S. 27895



TAX MAP
 TOWNSHIP OF CHESTERFIELD
 BURLINGTON COUNTY, NEW JERSEY
 PLOTTED FROM THE FINAL PLAN OF
 CHESTERFIELD DOWNS
 SCALE: 1" = 60' MARCH 2006
 PATRICK S. VITARELLI N.J.L.S. 27895
 ENVIRONMENTAL RESOLUTIONS, INC.
 2 FELLOWSHIP ROAD, SUITE 300, MT. LAUREL, NEW JERSEY

NOTES:
 ALL ACRES GIVEN ON THIS MAP
 DOES NOT INCLUDE ROAD AREAS.

(113) - DENOTES HOUSE NUMBER

DATE	NAME OF P.L.S.	LICENSE # OF P.L.S.
5/19/06	PATRICK S. VITARELLI	N.J.P.L.S. #27895
9/15/06	PATRICK S. VITARELLI	N.J.P.L.S. #27895
1/18/09	PATRICK S. VITARELLI	N.J.P.L.S. #27895

"HERITAGE AT OLD YORK VILLAGE"
TAX MAP
 TOWNSHIP OF CHESTERFIELD
 BURLINGTON COUNTY, NEW JERSEY

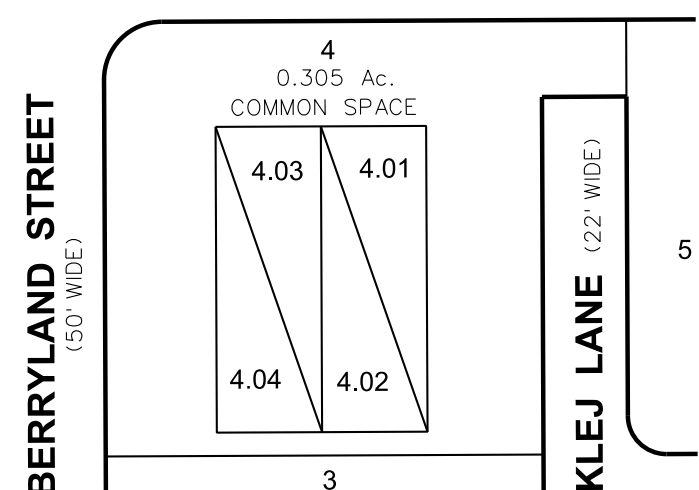
PLOTTED FROM THE FINAL PLAN OF
 HERITAGE AT OLD YORK VILLAGE
 SCALE: 1" = 0' MARCH 2006

PATRICK S. VITARELLI N.J.L.S. 27895
ENVIRONMENTAL RESOLUTIONS, INC.
 2 FELLOWSHIP ROAD, SUITE 300, MT. LAUREL, NEW JERSEY

SEE SHEET 1

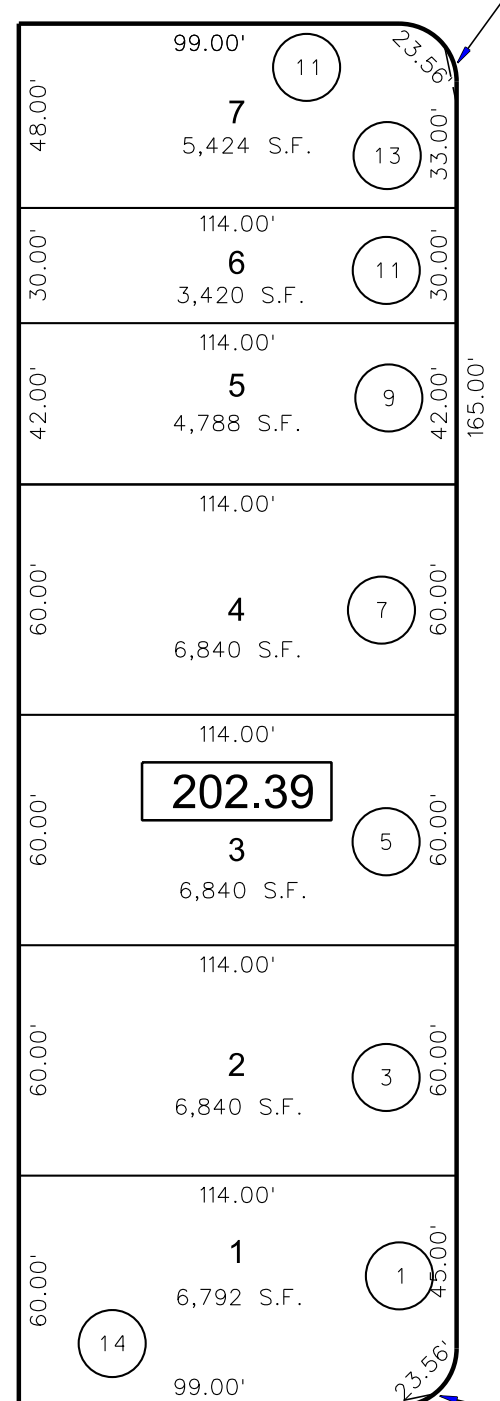
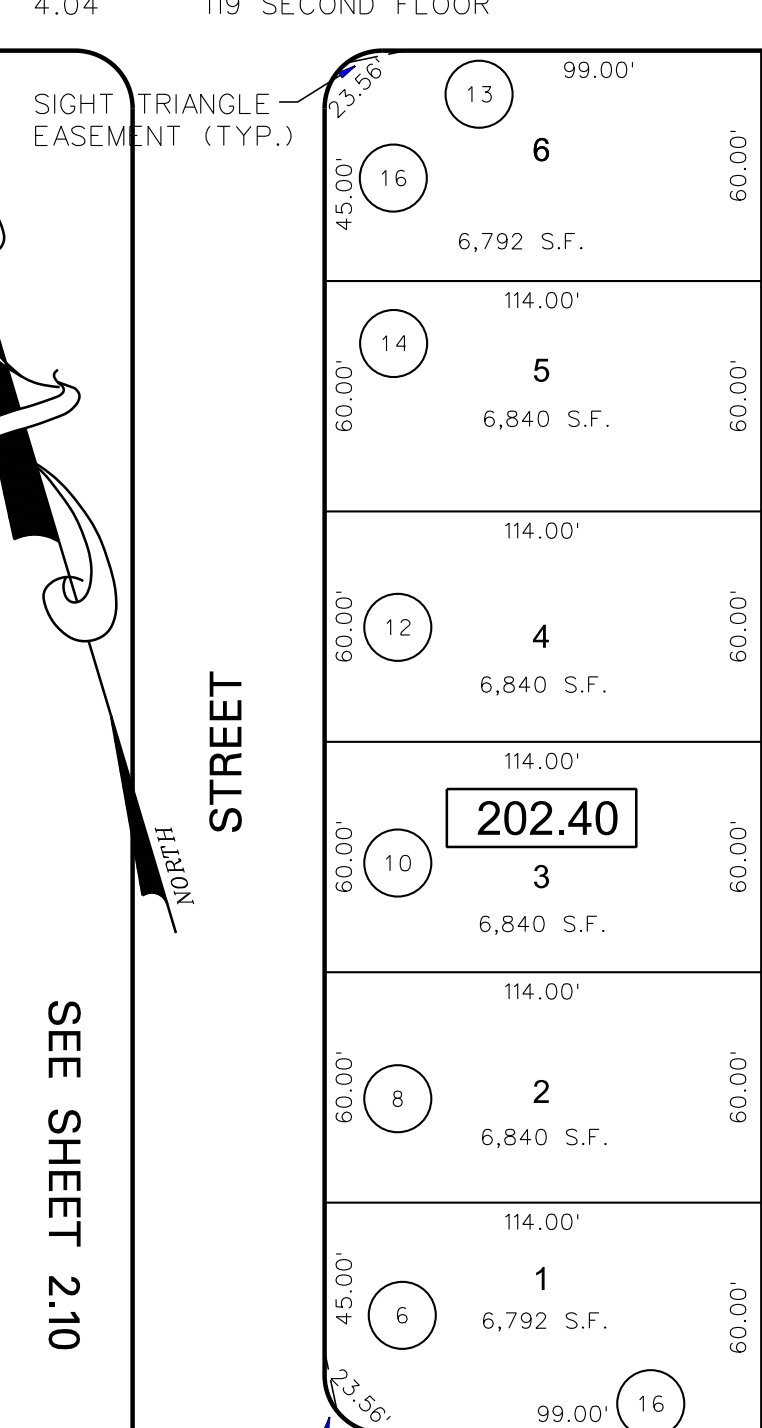
113 - DENOTES HOUSE NUMBER

BORDENTOWN-CROSSWICKS ROAD

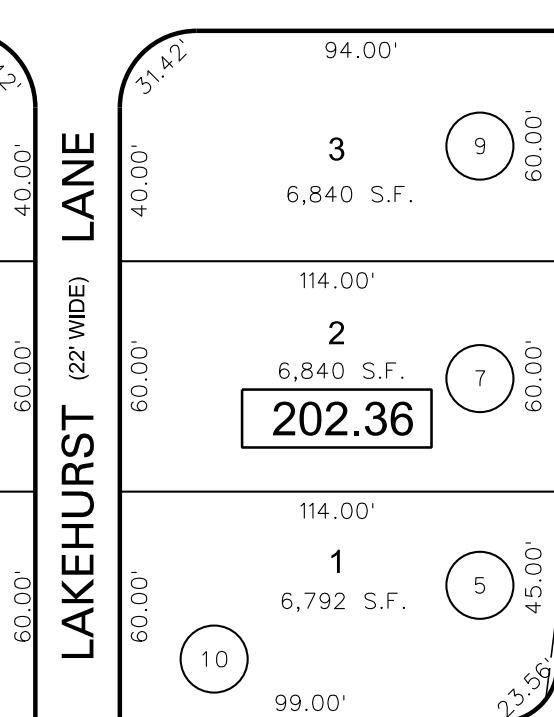
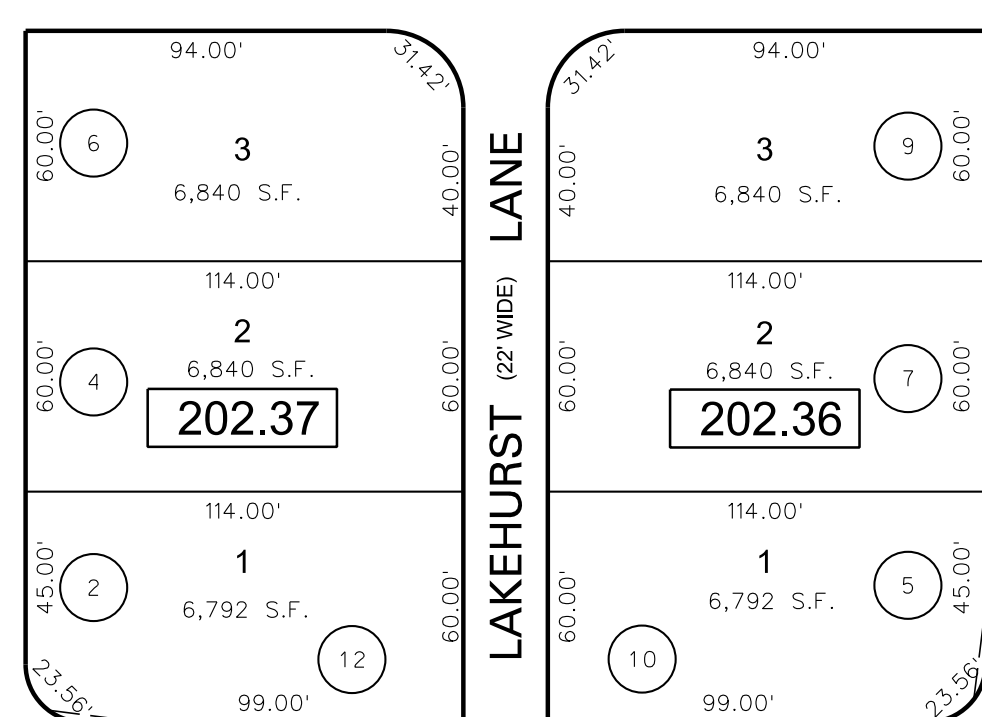


UNIT	ADDRESS
4.01	125 FIRST FLOOR
4.02	123 SECOND FLOOR
4.03	121 FIRST FLOOR
4.04	119 SECOND FLOOR

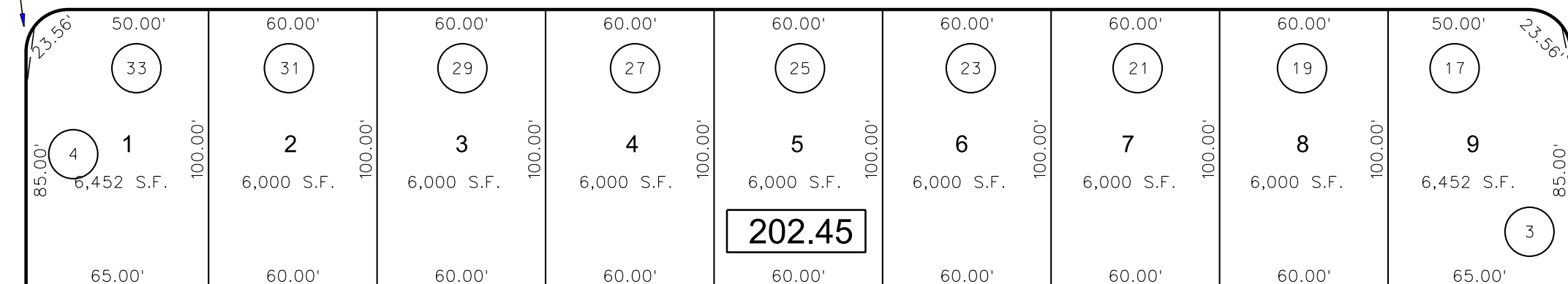
FALLSINGTON PLACE (50' WIDE)



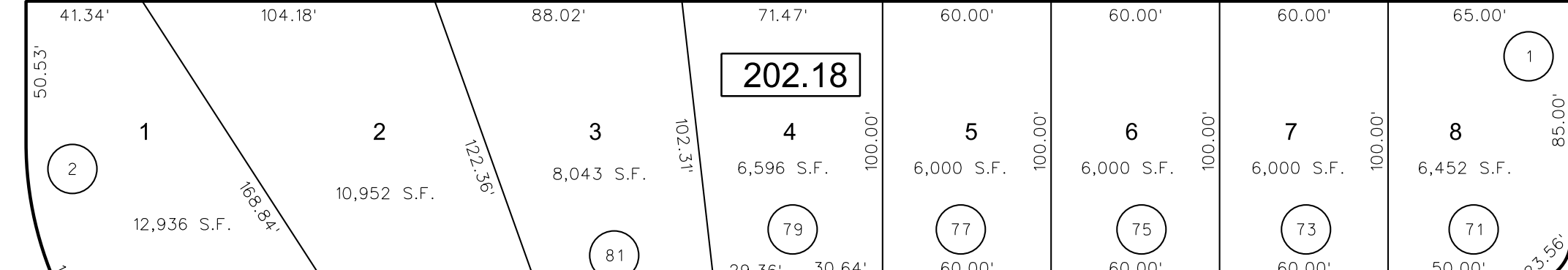
MARLTON LANE (30' WIDE)



COLLINGTON (60' WIDE)

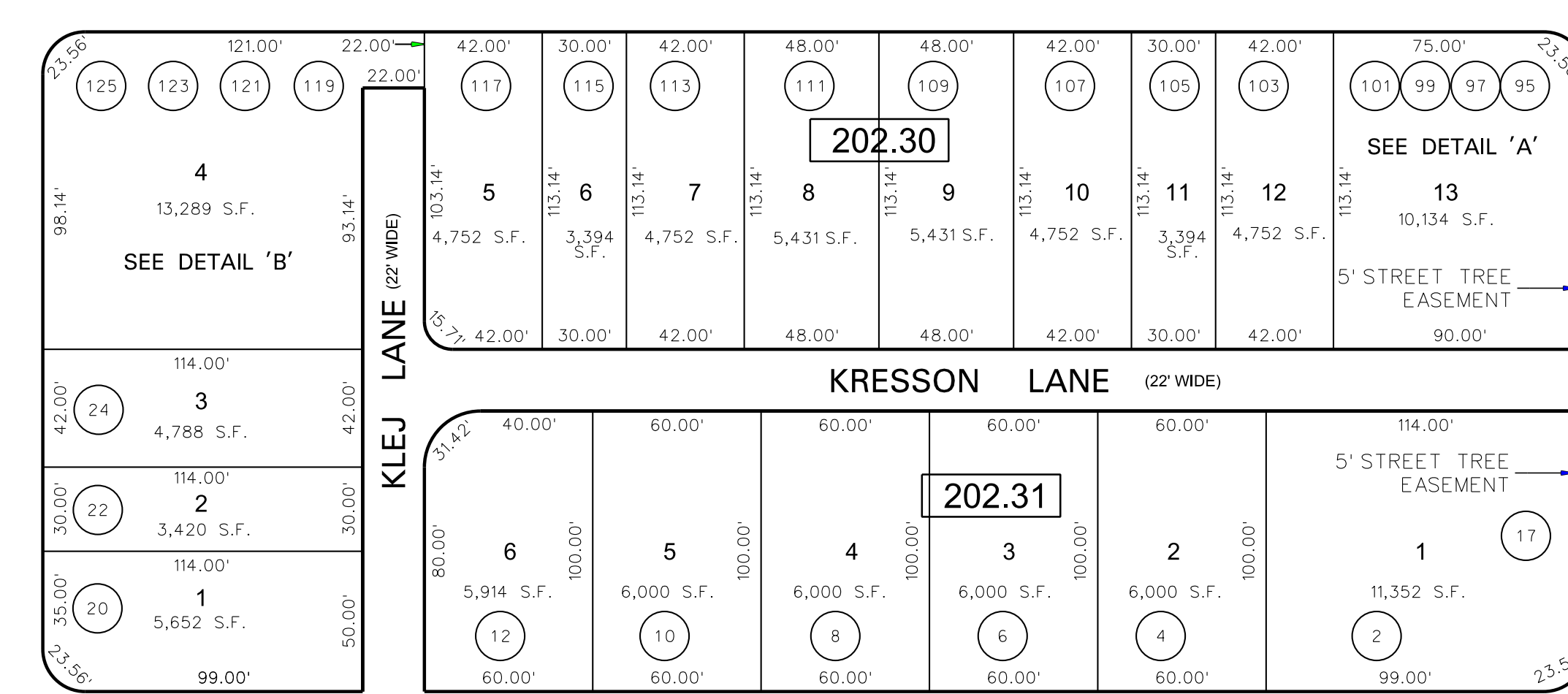


KEANSBURG (22' WIDE)

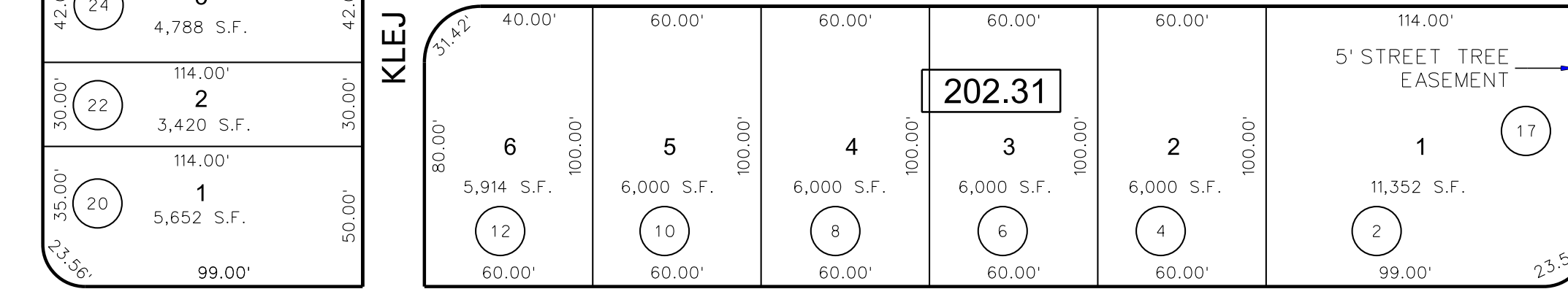


RECKLESSTOWN

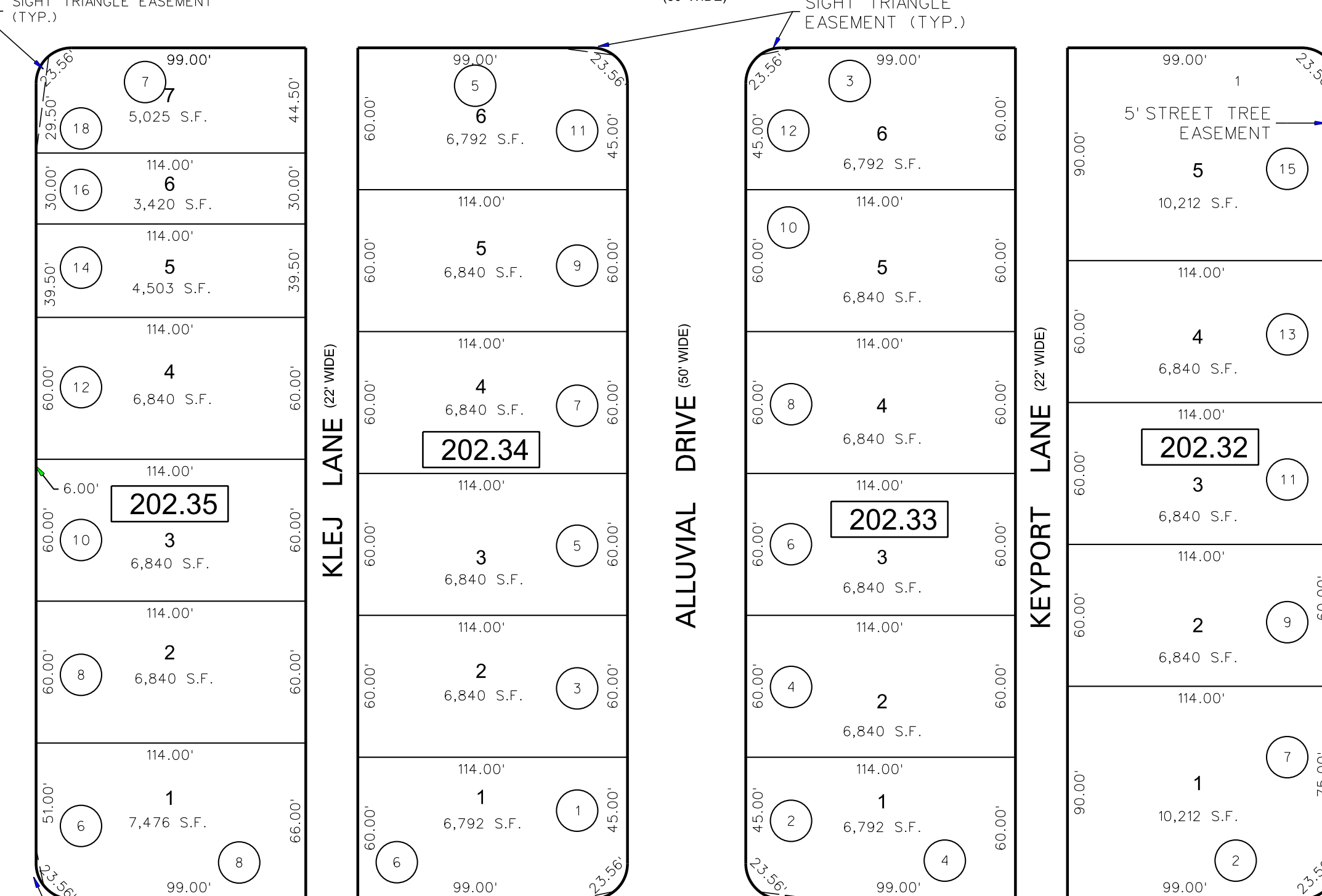
BORDENTOWN-CROSSWICKS ROAD
 COUNTY ROUTE NO. 672
 (66' WIDE)



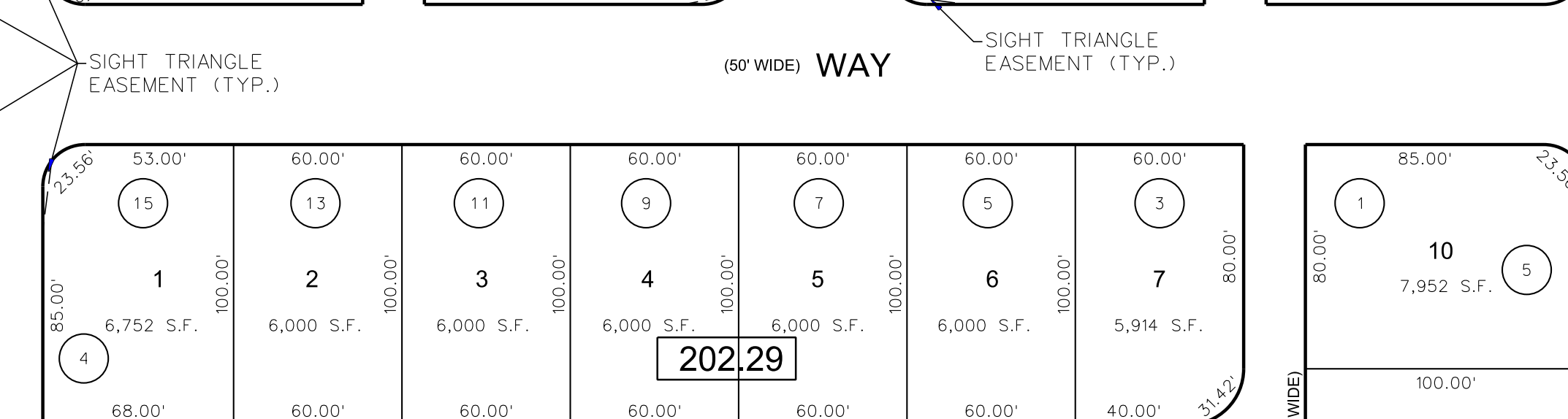
KRESSON LANE (22' WIDE)



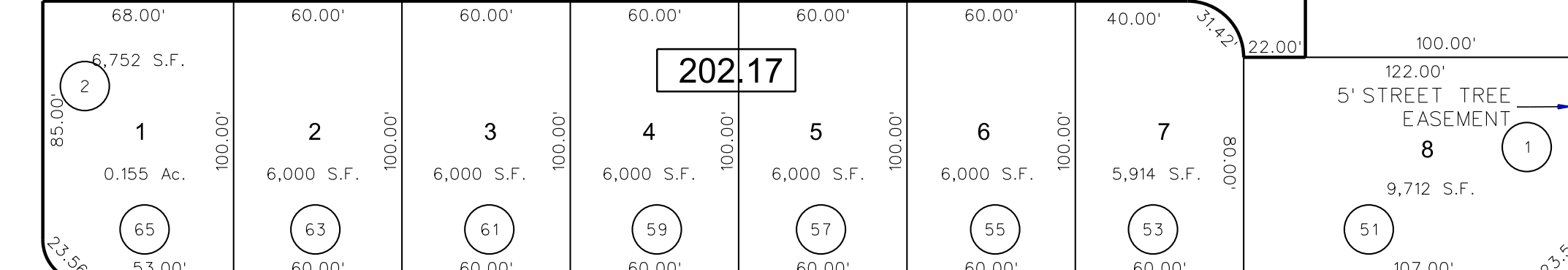
EVESBORO ROAD (50' WIDE)



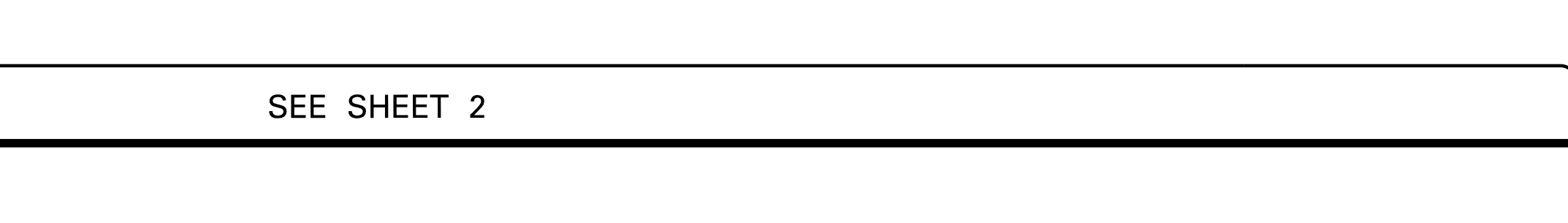
ALLUVIAL DRIVE (60' WIDE)



LANE (22' WIDE)

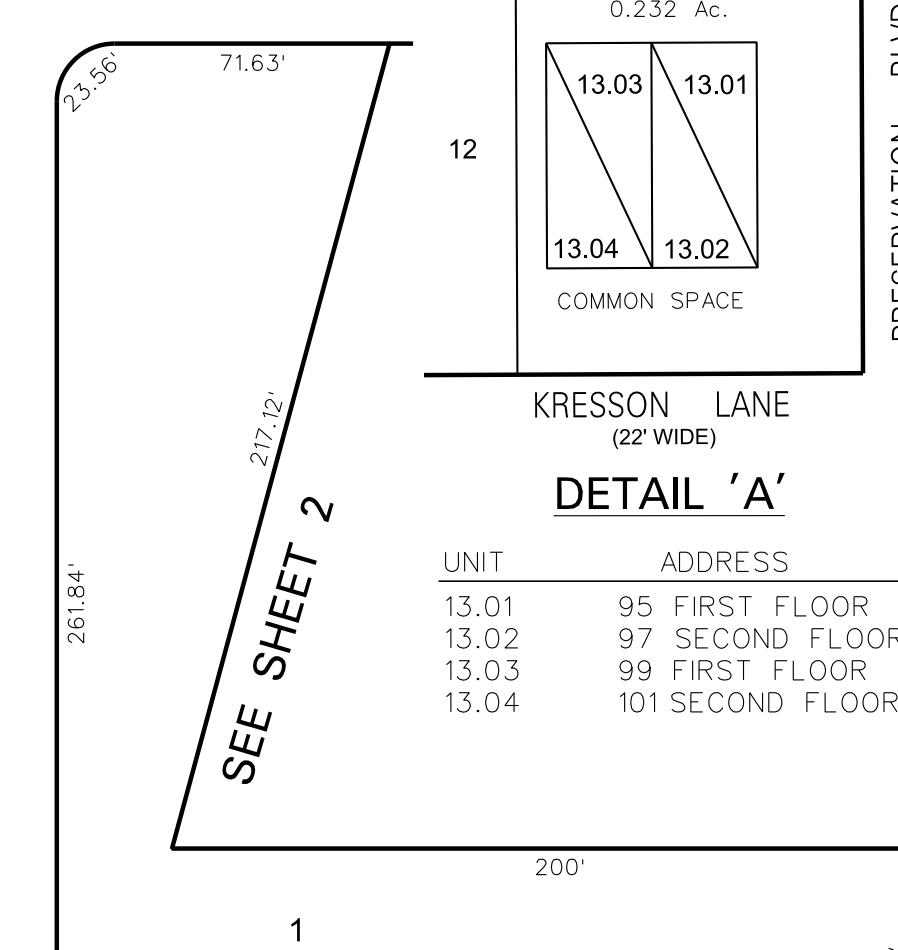


WAY (60' WIDE)

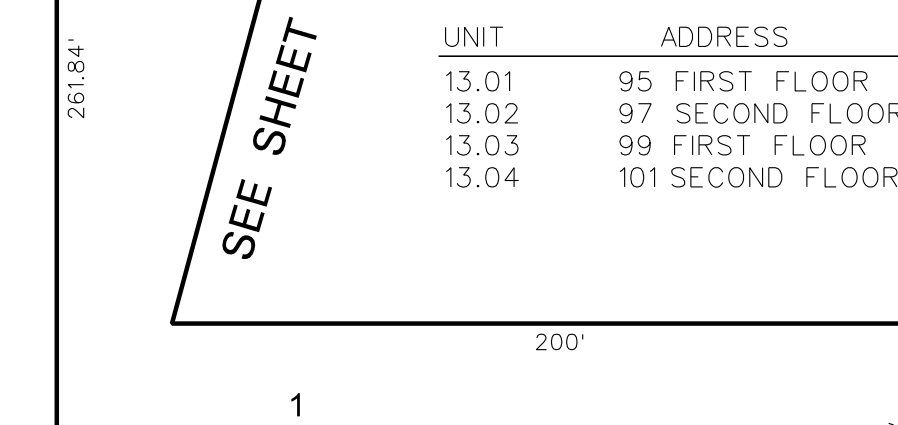


SEE SHEET 2

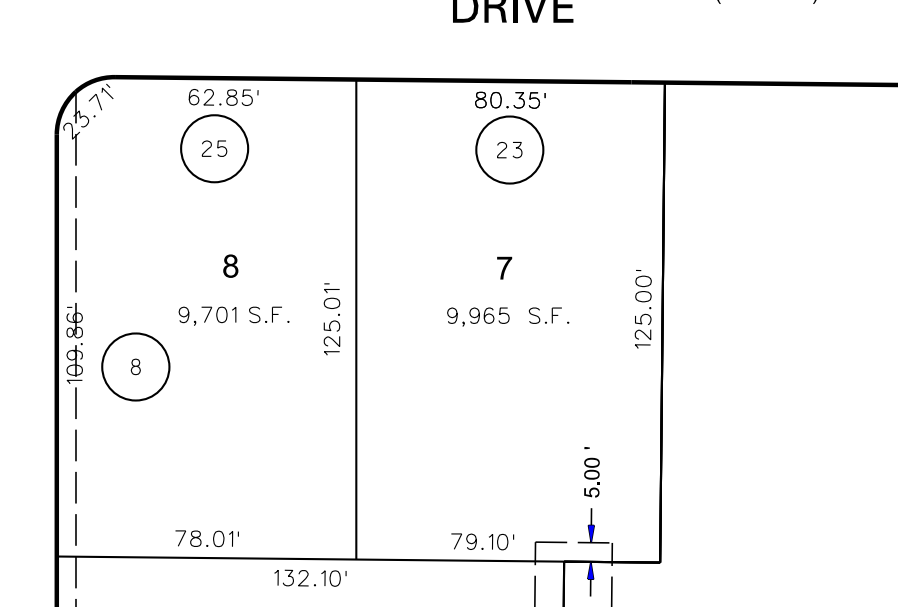
BORDENTOWN-CROSSWICKS ROAD
 COUNTY ROUTE NO. 672



KRESSON LANE (22' WIDE)

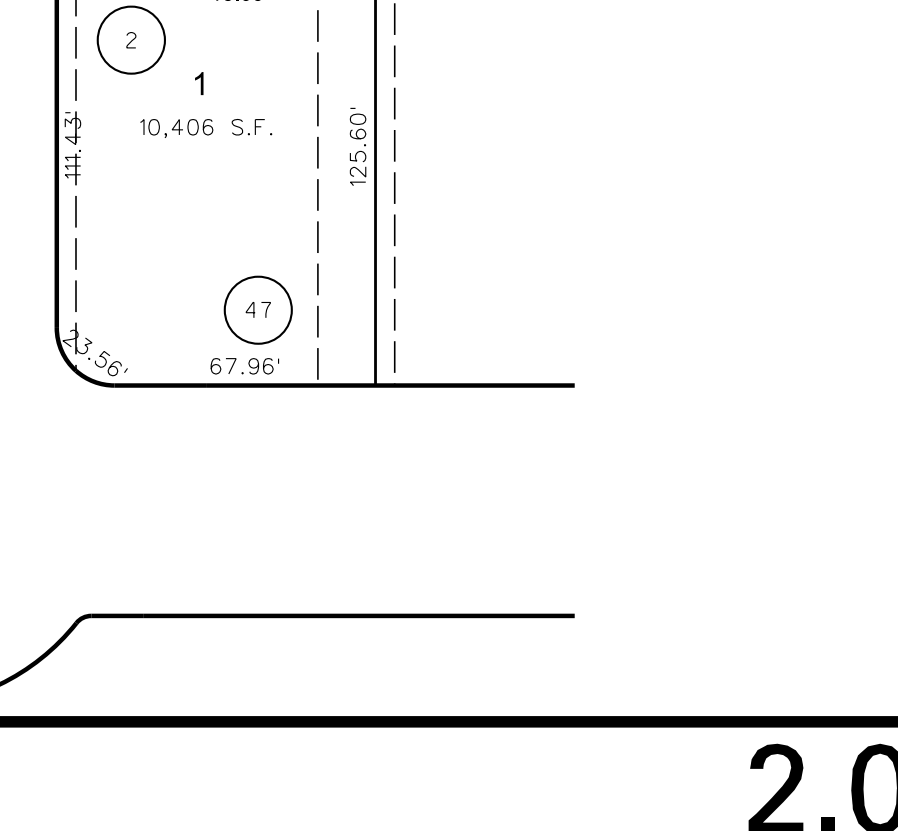


SINGLETON DRIVE (50' WIDE)



SEE SHEET 2.04

PRESERVATION (80' WIDE)

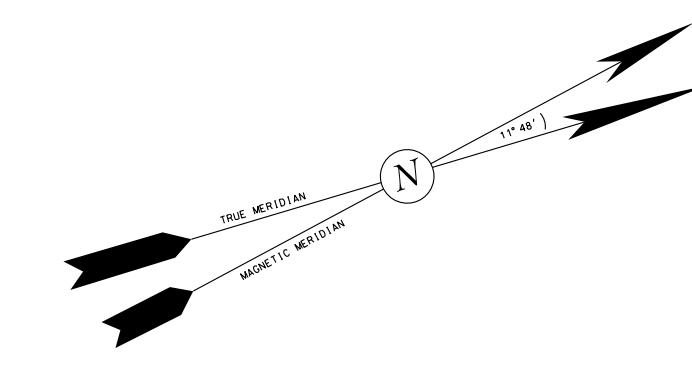
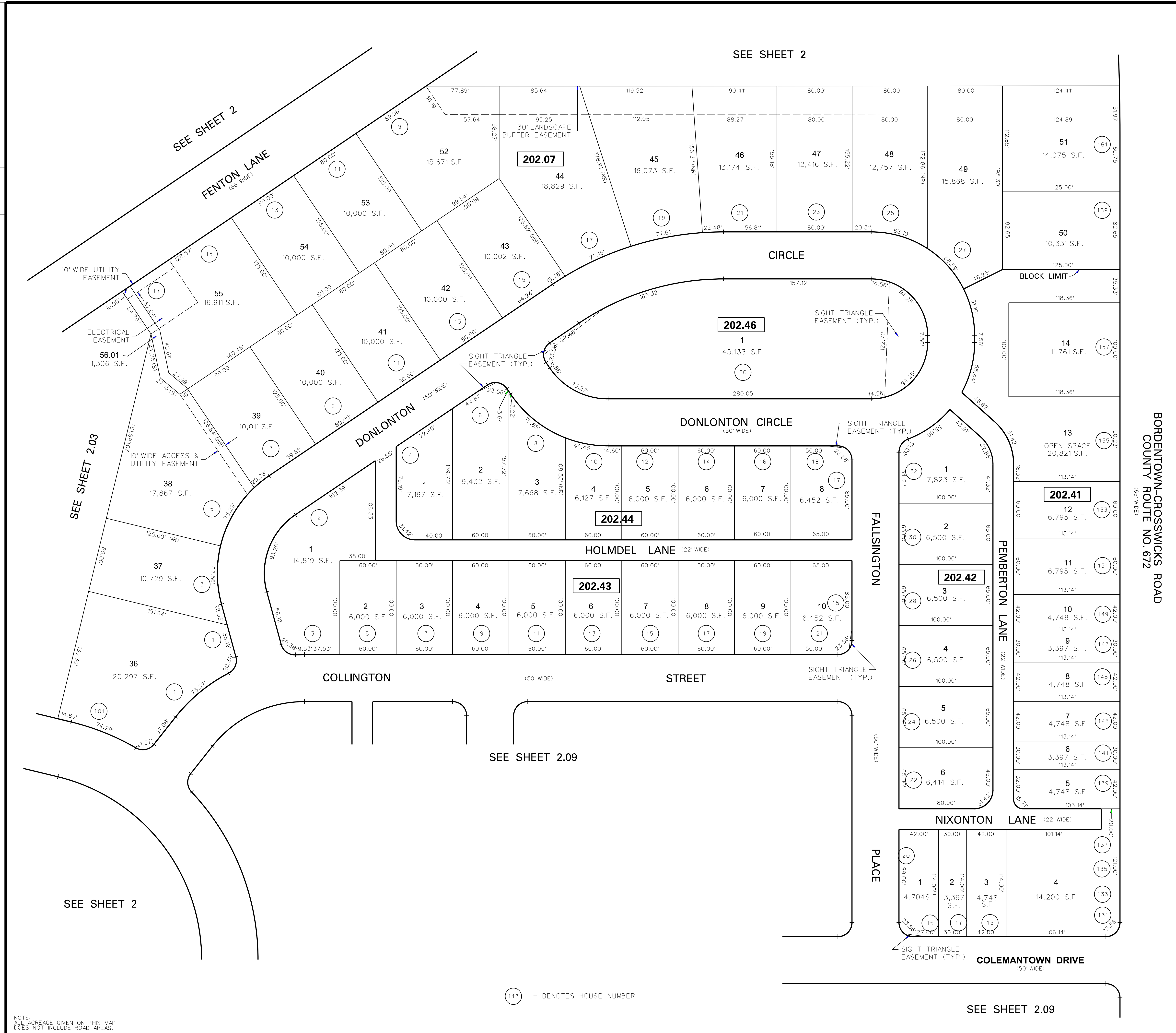


SEE SHEET 2.04

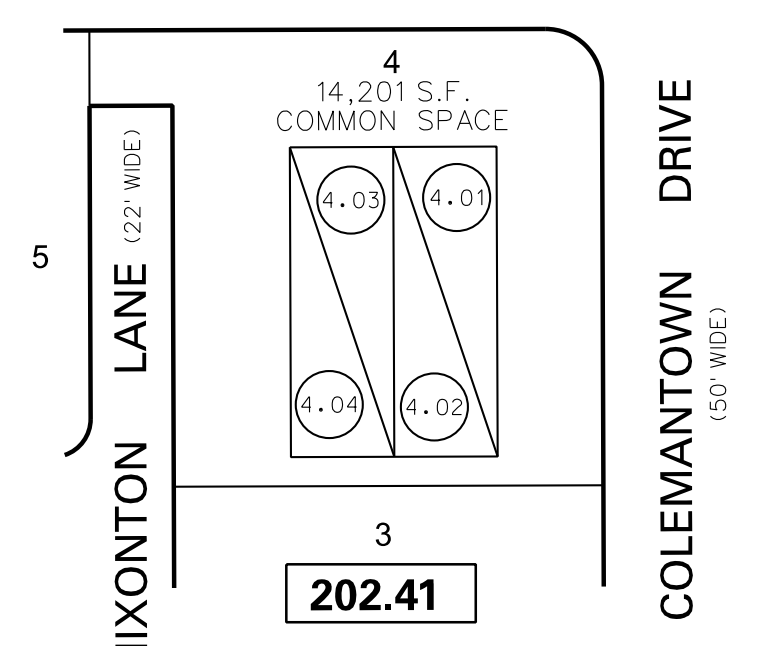
SEE SHEET 2.04

NOTE: ALL ACRES GIVEN ON THIS MAP DOES NOT INCLUDE ROAD AREAS.

DATE	NAME OF P.L.S.	LICENSE # OF P.L.S.
5/19/06	PATRICK S. VITARELLI	N.J.P.L.S. #27895
9/15/06	PATRICK S. VITARELLI	N.J.P.L.S. #27895



BORDENTOWN-CROSSWICKS ROAD
COUNTY ROUTE NO. 672
(66' WIDE)



UNIT	ADDRESS
4.01	131 FIRST FLOOR
4.02	133 SECOND FLOOR
4.03	135 FIRST FLOOR
4.04	137 SECOND FLOOR

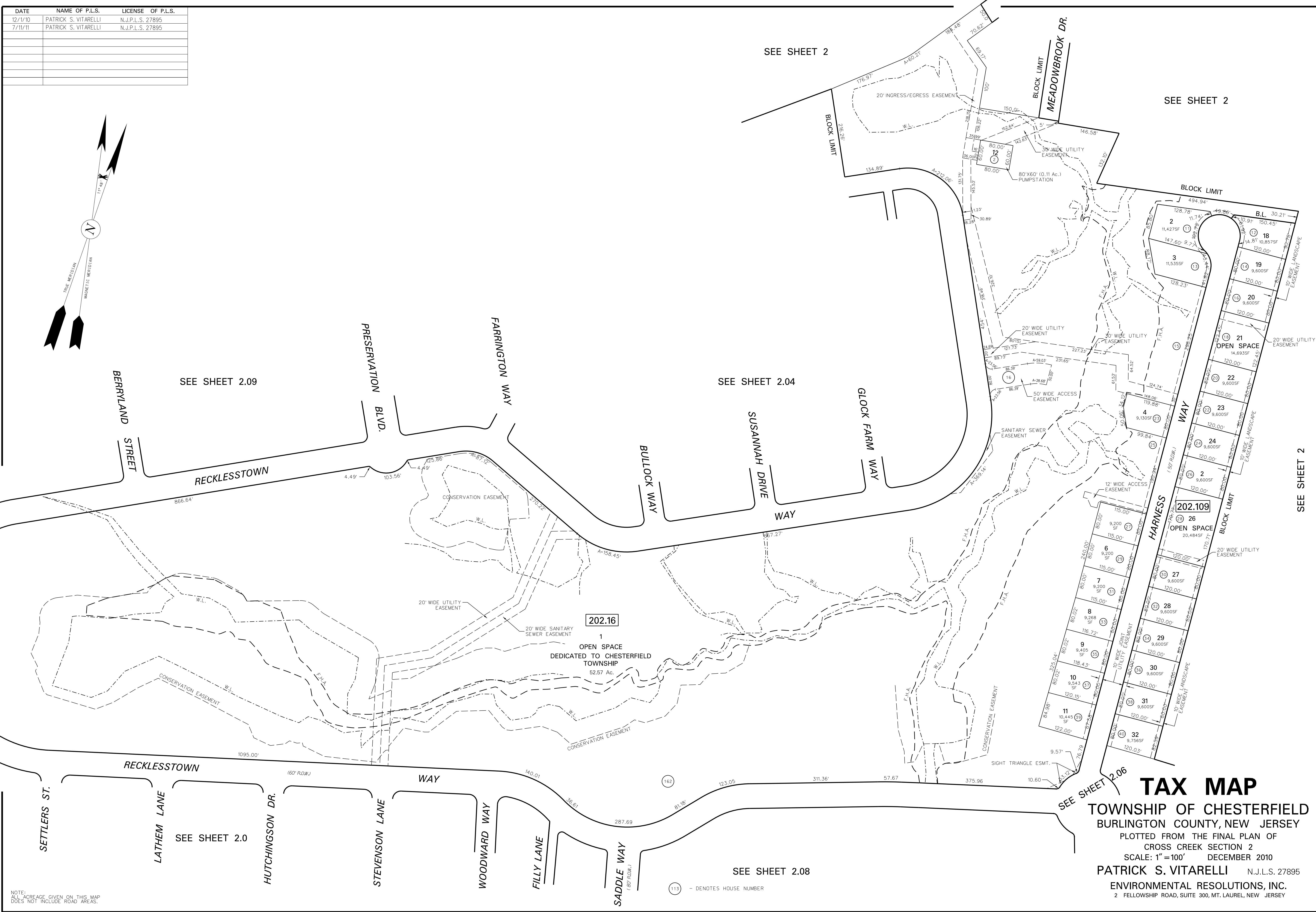
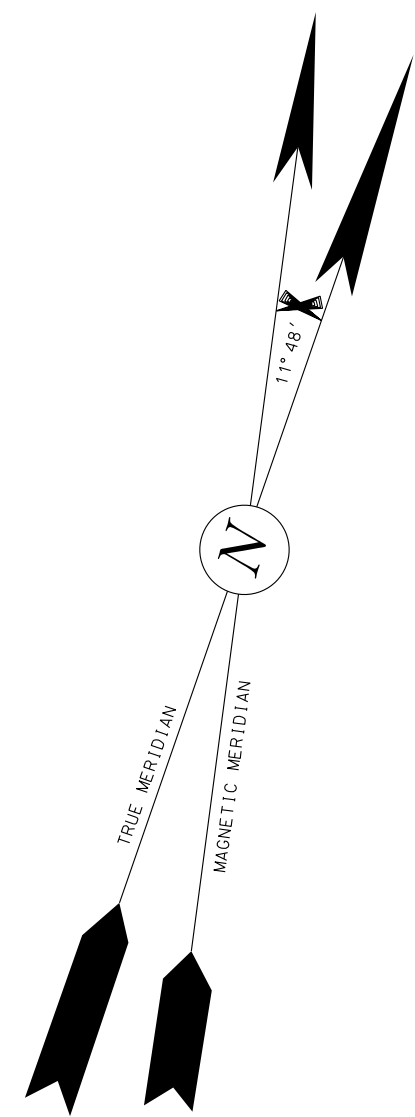
"HERITAGE AT OLD YORK VILLAGE"
TAX MAP
TOWNSHIP OF CHESTERFIELD
BURLINGTON COUNTY, NEW JERSEY
PLOTTED FROM THE FINAL PLAN OF
HERITAGE AT OLD YORK VILLAGE
SCALE: 1" = 0' MARCH 2006

PATRICK S. VITARELLI N.J.L.S. 27895
ENVIRONMENTAL RESOLUTIONS, INC.
2 FELLOWSHIP ROAD, SUITE 300, MT. LAUREL, NEW JERSEY

113 - DENOTES HOUSE NUMBER

NOTE: ALL ACRES GIVEN ON THIS MAP DOES NOT INCLUDE ROAD AREAS.

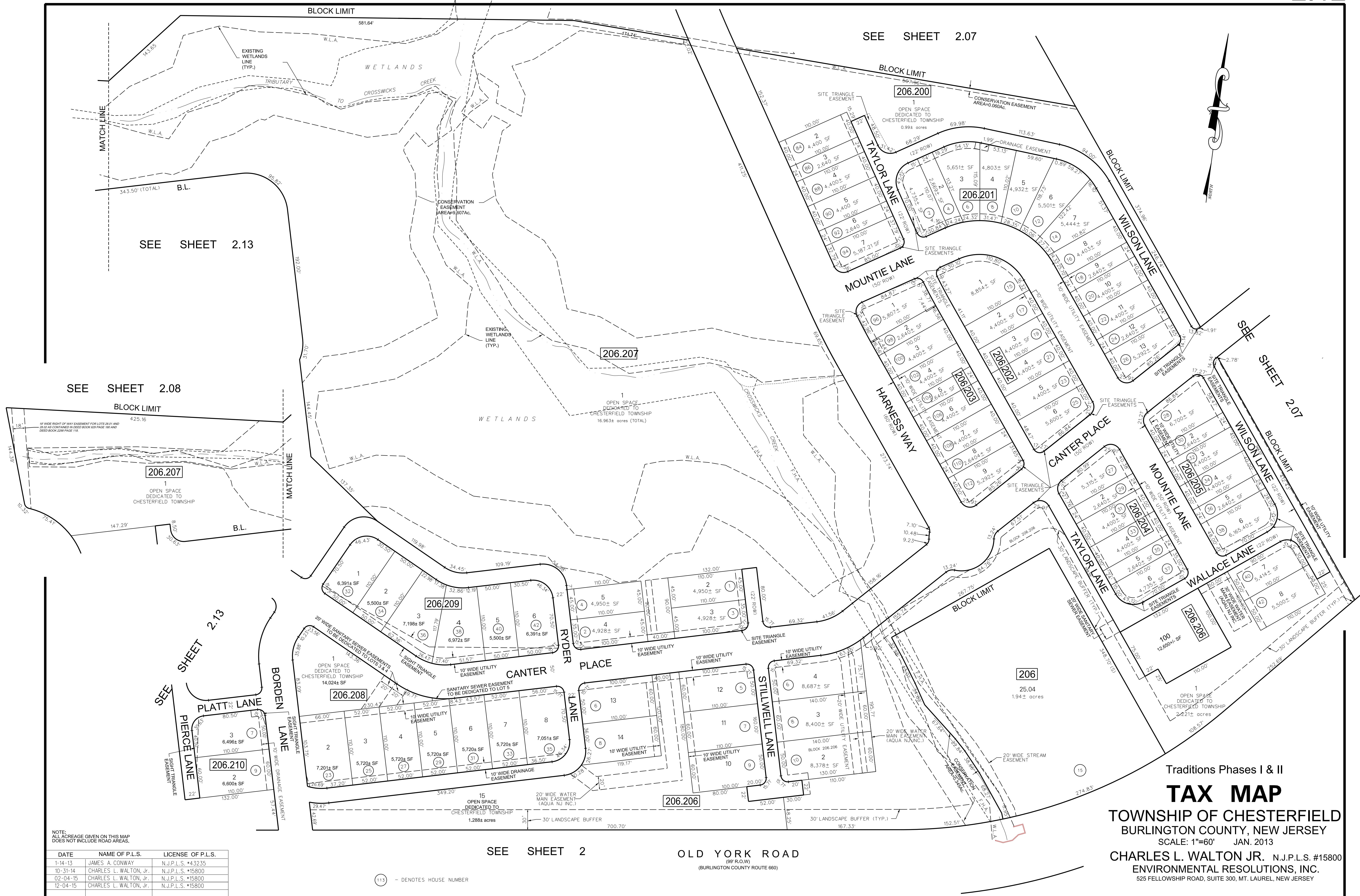
DATE	NAME OF P.L.S.	LICENSE OF P.L.S.
12/1/10	PATRICK S. VITARELLI	N.J.P.L.S. 27895
7/11/11	PATRICK S. VITARELLI	N.J.P.L.S. 27895



TAX MAP
 TOWNSHIP OF CHESTERFIELD
 BURLINGTON COUNTY, NEW JERSEY
 PLOTTED FROM THE FINAL PLAN OF
 CROSS CREEK SECTION 2
 SCALE: 1"=100' DECEMBER 2010
 PATRICK S. VITARELLI N.J.L.S. 27895
 ENVIRONMENTAL RESOLUTIONS, INC.
 2 FELLOWSHIP ROAD, SUITE 300, MT. LAUREL, NEW JERSEY

NOTE:
 ALL ACREAGE GIVEN ON THIS MAP
 DOES NOT INCLUDE ROAD AREAS.

113 - DENOTES HOUSE NUMBER

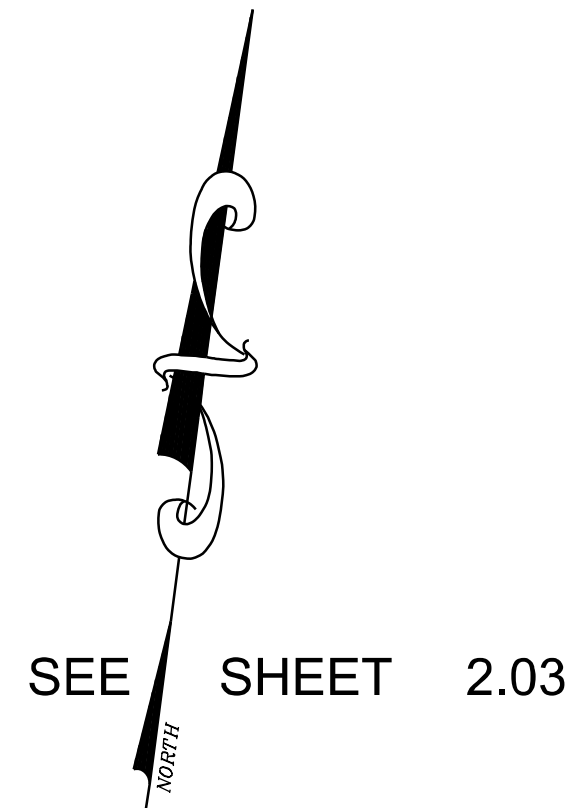


NOTE: ALL ACREAGE GIVEN ON THIS MAP DOES NOT INCLUDE ROAD AREAS.

DATE	NAME OF P.L.S.	LICENSE OF P.L.S.
1-14-13	JAMES A. CONWAY	N.J.P.L.S. #43235
10-31-14	CHARLES L. WALTON, JR.	N.J.P.L.S. #15800
02-04-15	CHARLES L. WALTON, JR.	N.J.P.L.S. #15800
12-04-15	CHARLES L. WALTON, JR.	N.J.P.L.S. #15800

(113) - DENOTES HOUSE NUMBER

Traditions Phases I & II
TAX MAP
 TOWNSHIP OF CHESTERFIELD
 BURLINGTON COUNTY, NEW JERSEY
 SCALE: 1"=60' JAN. 2013
 CHARLES L. WALTON JR. N.J.P.L.S. #15800
 ENVIRONMENTAL RESOLUTIONS, INC.
 525 FELLOWSHIP ROAD, SUITE 300, MT. LAUREL, NEW JERSEY



SEE SHEET 2.08

SEE SHEET 2.11

SEE SHEET 2.14

SEE SHEET 2.11

Traditions Phases III & IV

TAX MAP

TOWNSHIP OF CHESTERFIELD
BURLINGTON COUNTY, NEW JERSEY
SCALE: 1"=60' DEC. 2015

CHARLES L. WALTON JR. N.J.P.L.S. #15800
ENVIRONMENTAL RESOLUTIONS, INC.
815 EAST GATE DRIVE, SUITE 103, MT. LAUREL, NEW JERSEY

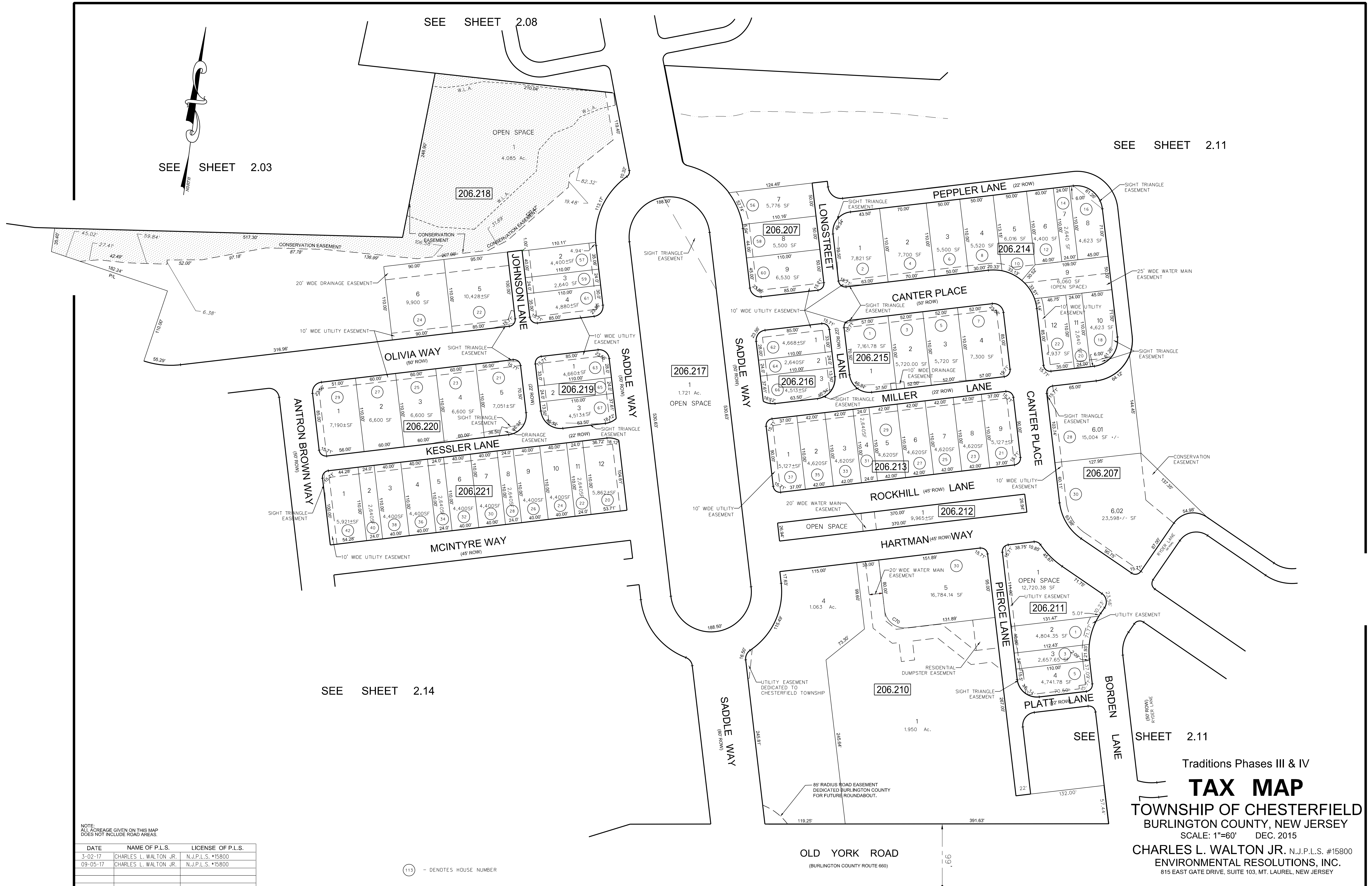
NOTE:
ALL ACREAGE GIVEN ON THIS MAP
DOES NOT INCLUDE ROAD AREAS.

DATE	NAME OF P.L.S.	LICENSE OF P.L.S.
3-02-17	CHARLES L. WALTON JR.	N.J.P.L.S. *15800
09-05-17	CHARLES L. WALTON JR.	N.J.P.L.S. *15800

113 - DENOTES HOUSE NUMBER

OLD YORK ROAD
(BURLINGTON COUNTY ROUTE 660)

SEE SHEET 5

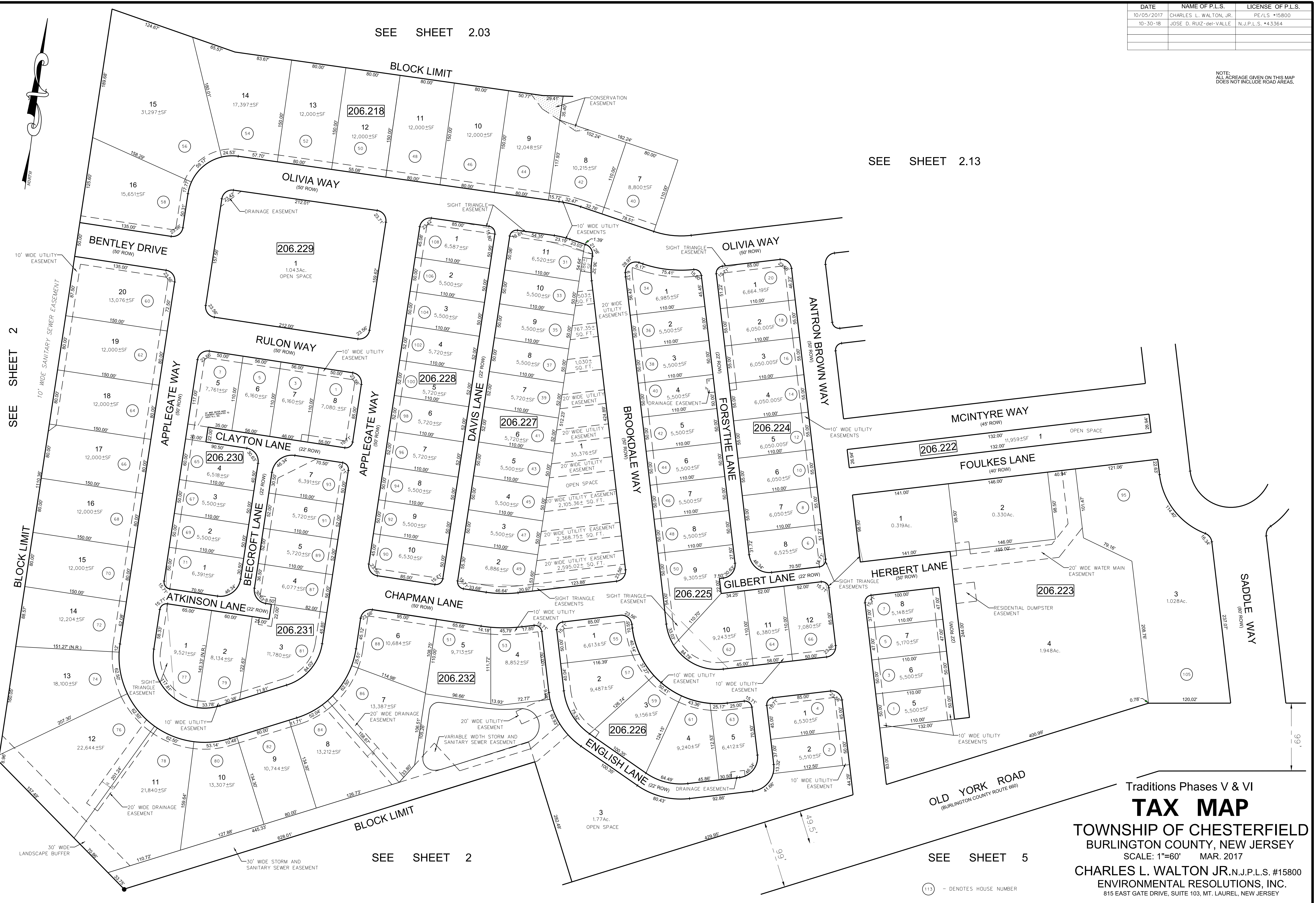


DATE	NAME OF P.L.S.	LICENSE OF P.L.S.
10/05/2017	CHARLES L. WALTON, JR.	PE/L5 #15800
10-30-18	JOSE D. RUIZ-del-VALLE	N.J.P.L.S. #43364

NOTE:
ALL ACREAGE GIVEN ON THIS MAP
DOES NOT INCLUDE ROAD AREAS.

SEE SHEET 2.03

SEE SHEET 2.13



SEE SHEET 2

SEE SHEET 2

SEE SHEET 5

Traditions Phases V & VI
TAX MAP
 TOWNSHIP OF CHESTERFIELD
 BURLINGTON COUNTY, NEW JERSEY
 SCALE: 1"=60' MAR. 2017
 CHARLES L. WALTON JR., N.J.P.L.S. #15800
 ENVIRONMENTAL RESOLUTIONS, INC.
 815 EAST GATE DRIVE, SUITE 103, MT. LAUREL, NEW JERSEY

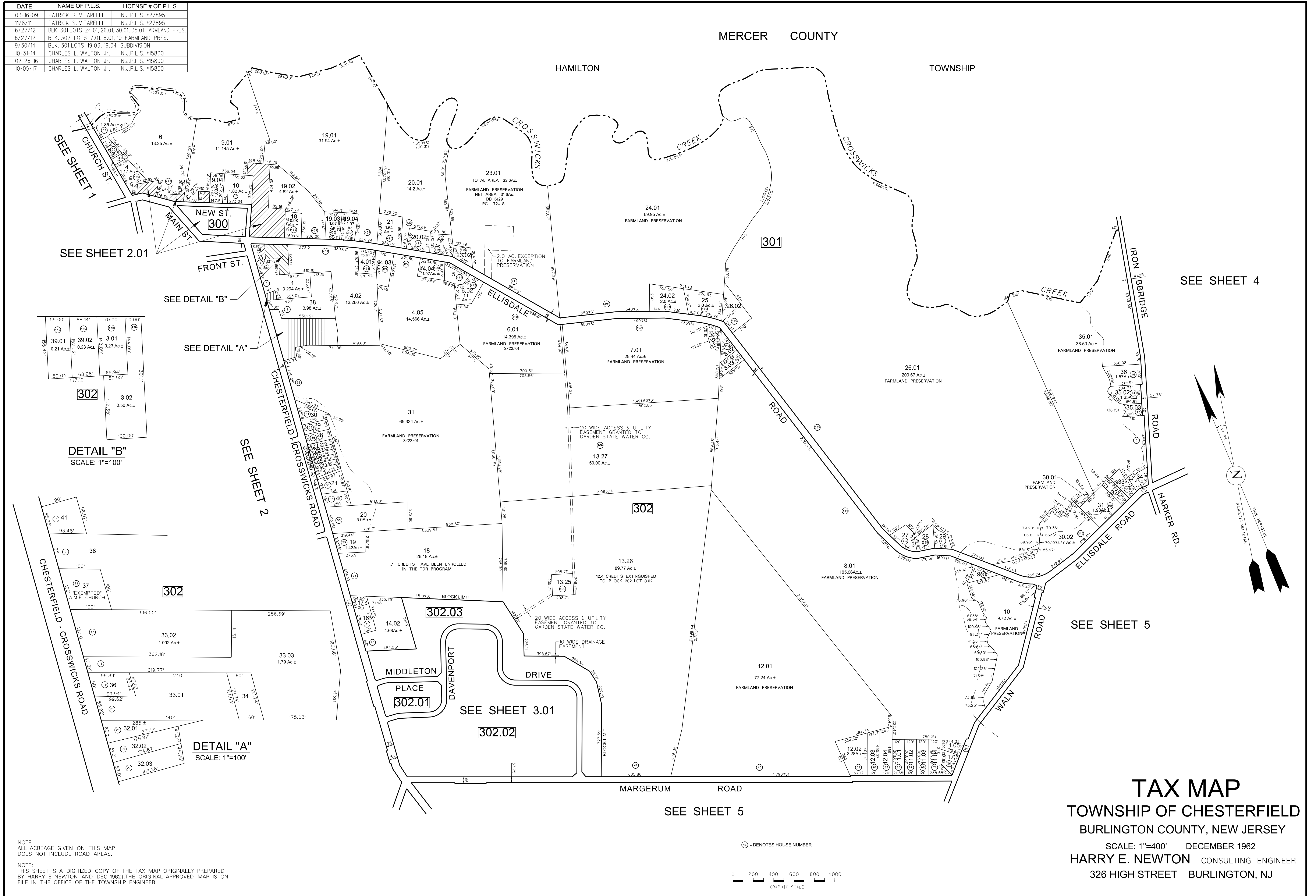
113 - DENOTES HOUSE NUMBER

DATE	NAME OF P.L.S.	LICENSE # OF P.L.S.
03-16-09	PATRICK S. VITARELLI	N.J.P.L.S. #27895
11/8/11	PATRICK S. VITARELLI	N.J.P.L.S. #27895
6/27/12	BLK. 301 LOTS 24.01, 26.01, 30.01, 35.01 FARMLAND PRES.	
6/27/12	BLK. 302 LOTS 7.01, 8.01, 10 FARMLAND PRES.	
9/30/14	BLK. 301 LOTS 19.03, 19.04 SUBDIVISION	
10-31-14	CHARLES L. WALTON Jr.	N.J.P.L.S. #15800
02-26-16	CHARLES L. WALTON Jr.	N.J.P.L.S. #15800
10-05-17	CHARLES L. WALTON Jr.	N.J.P.L.S. #15800

MERCER COUNTY

TOWNSHIP

HAMILTON



SEE SHEET 1

SEE SHEET 2.01

SEE DETAIL "B"

SEE DETAIL "A"

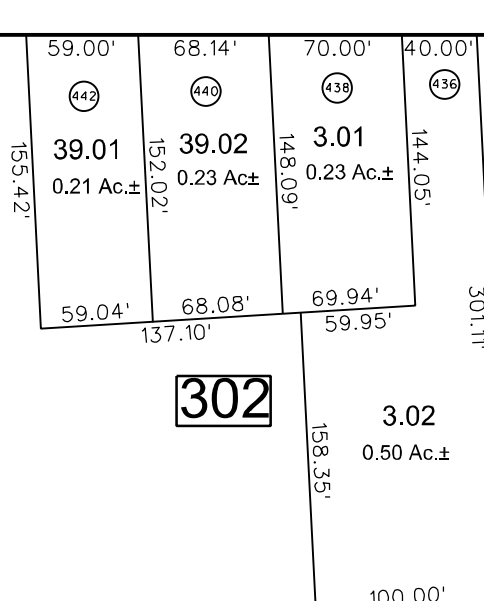
SEE SHEET 2

SEE SHEET 3.01

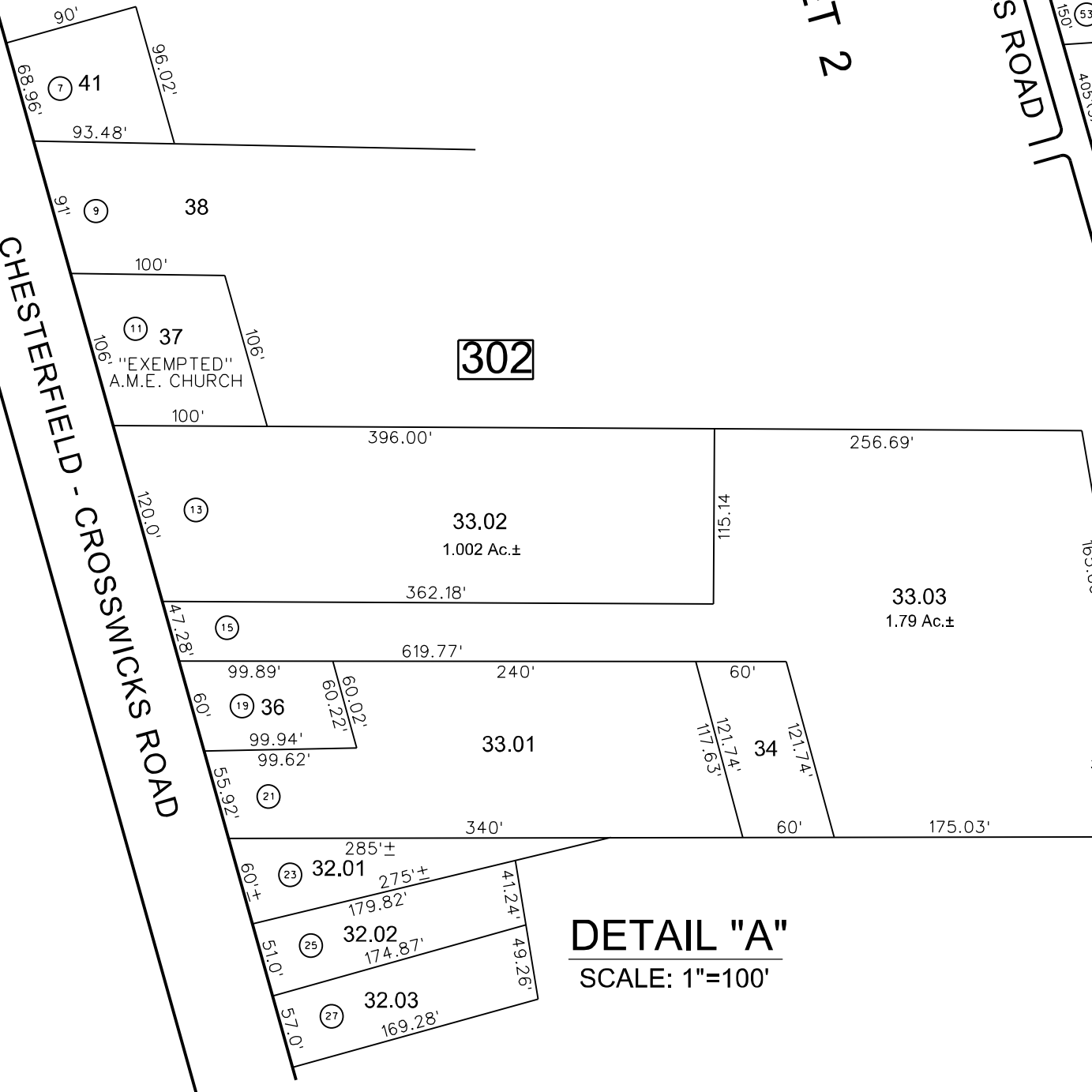
SEE SHEET 5

SEE SHEET 4

SEE SHEET 5



DETAIL "B" SCALE: 1"=100'

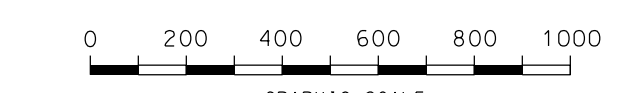


DETAIL "A" SCALE: 1"=100'

NOTE: ALL ACREAGE GIVEN ON THIS MAP DOES NOT INCLUDE ROAD AREAS.

NOTE: THIS SHEET IS A DIGITIZED COPY OF THE TAX MAP ORIGINALLY PREPARED BY HARRY E. NEWTON AND DEC. 1962. THE ORIGINAL APPROVED MAP IS ON FILE IN THE OFFICE OF THE TOWNSHIP ENGINEER.

⊙ - DENOTES HOUSE NUMBER



TAX MAP

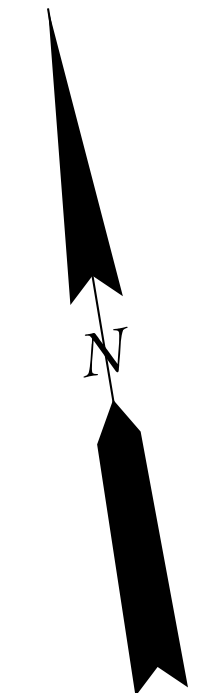
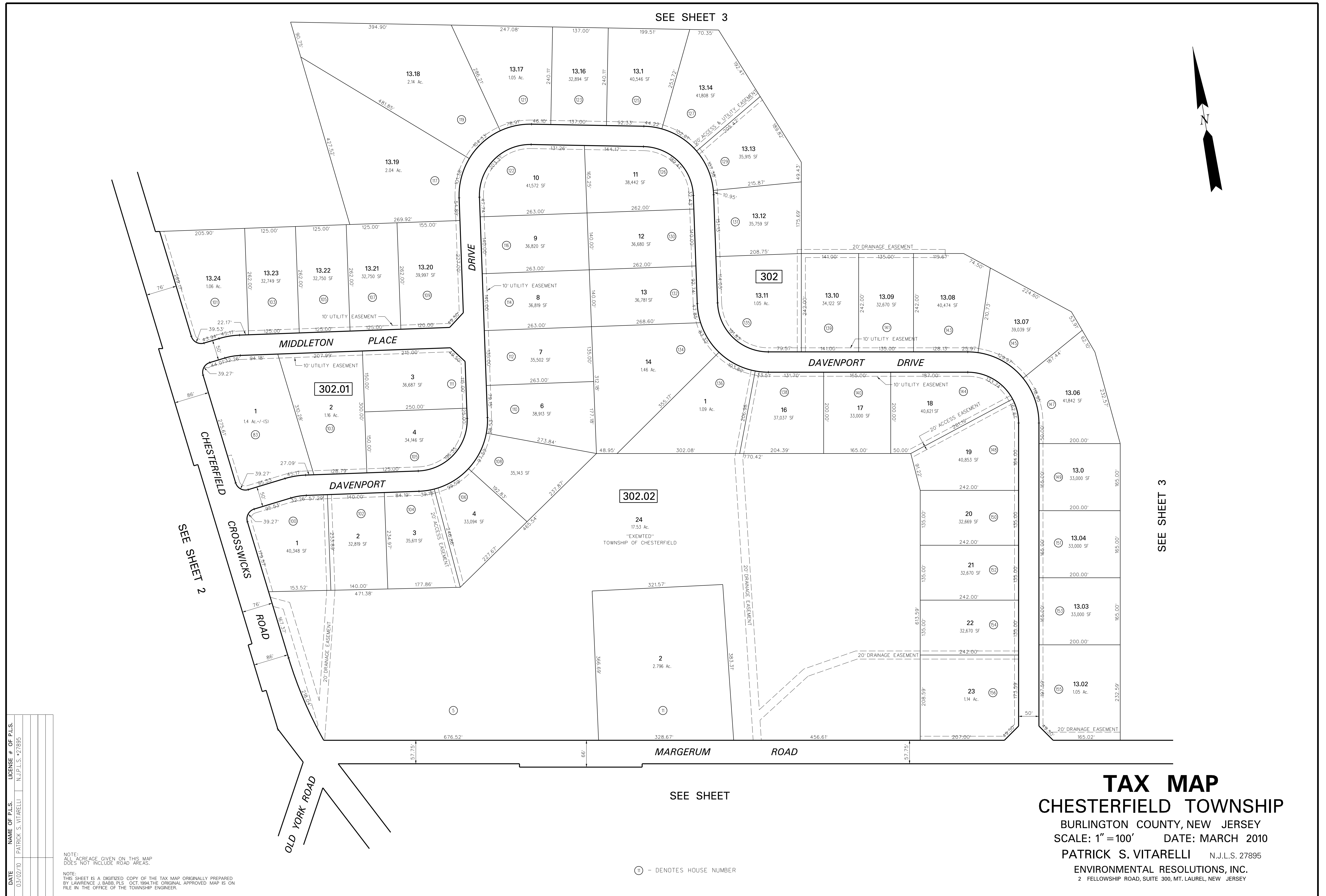
TOWNSHIP OF CHESTERFIELD

BURLINGTON COUNTY, NEW JERSEY

SCALE: 1"=400' DECEMBER 1962

HARRY E. NEWTON CONSULTING ENGINEER

326 HIGH STREET BURLINGTON, NJ



DATE	03/02/10
NAME OF P.L.S.	PATRICK S. VITARELLI
LICENSE # OF P.L.S.	N.J.P.L.S. #27895

NOTE:
ALL ACREAGE GIVEN ON THIS MAP DOES NOT INCLUDE ROAD AREAS.

NOTE:
THIS SHEET IS A DIGITIZED COPY OF THE TAX MAP ORIGINALLY PREPARED BY LAWRENCE J. BABI, P.L.S. OCT. 1984. THE ORIGINAL APPROVED MAP IS ON FILE IN THE OFFICE OF THE TOWNSHIP ENGINEER.

TAX MAP
CHESTERFIELD TOWNSHIP
 BURLINGTON COUNTY, NEW JERSEY
 SCALE: 1" = 100' DATE: MARCH 2010
 PATRICK S. VITARELLI N.J.L.S. 27895
 ENVIRONMENTAL RESOLUTIONS, INC.
 2 FELLOWSHIP ROAD, SUITE 300, MT. LAUREL, NEW JERSEY

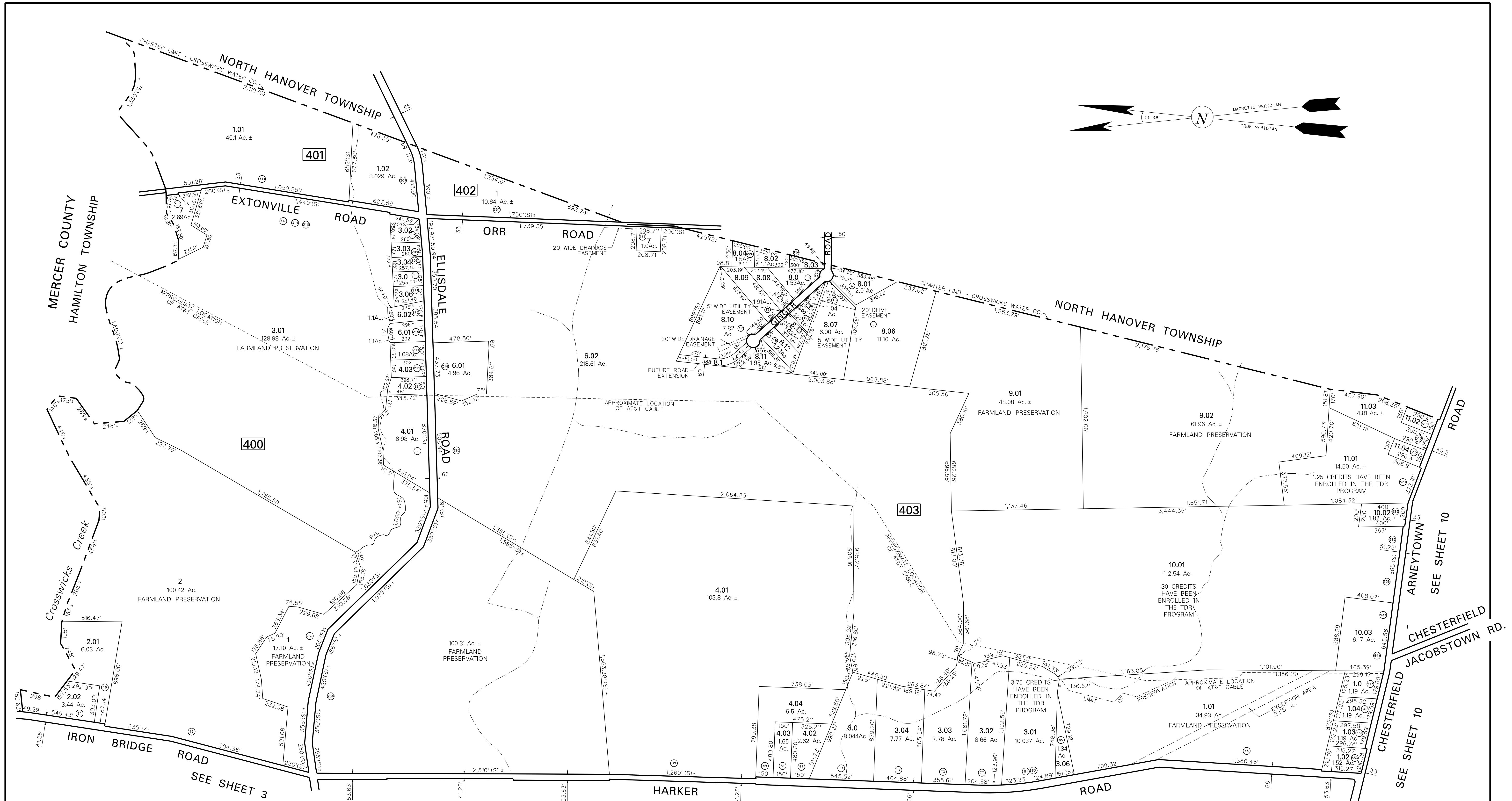
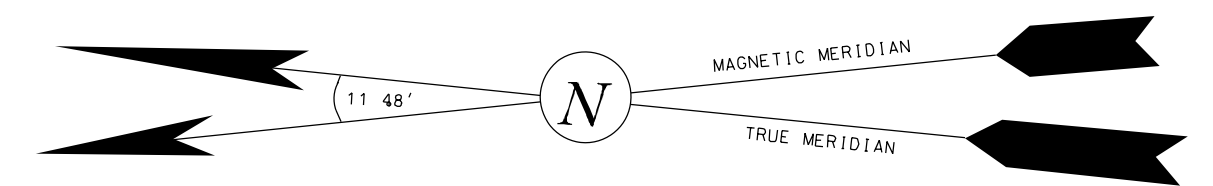
Ⓜ - DENOTES HOUSE NUMBER

SEE SHEET 2

SEE SHEET 3

SEE SHEET 3

SEE SHEET



DATE	NAME OF P.L.S.	LICENSE # OF P.L.S.
12/10/08	PATRICK S. VITARELLI	N.J.P.L.S. •27895
8/18/09	PATRICK S. VITARELLI	N.J.P.L.S. •27895
11/8/11	PATRICK S. VITARELLI	N.J.P.L.S. •27895

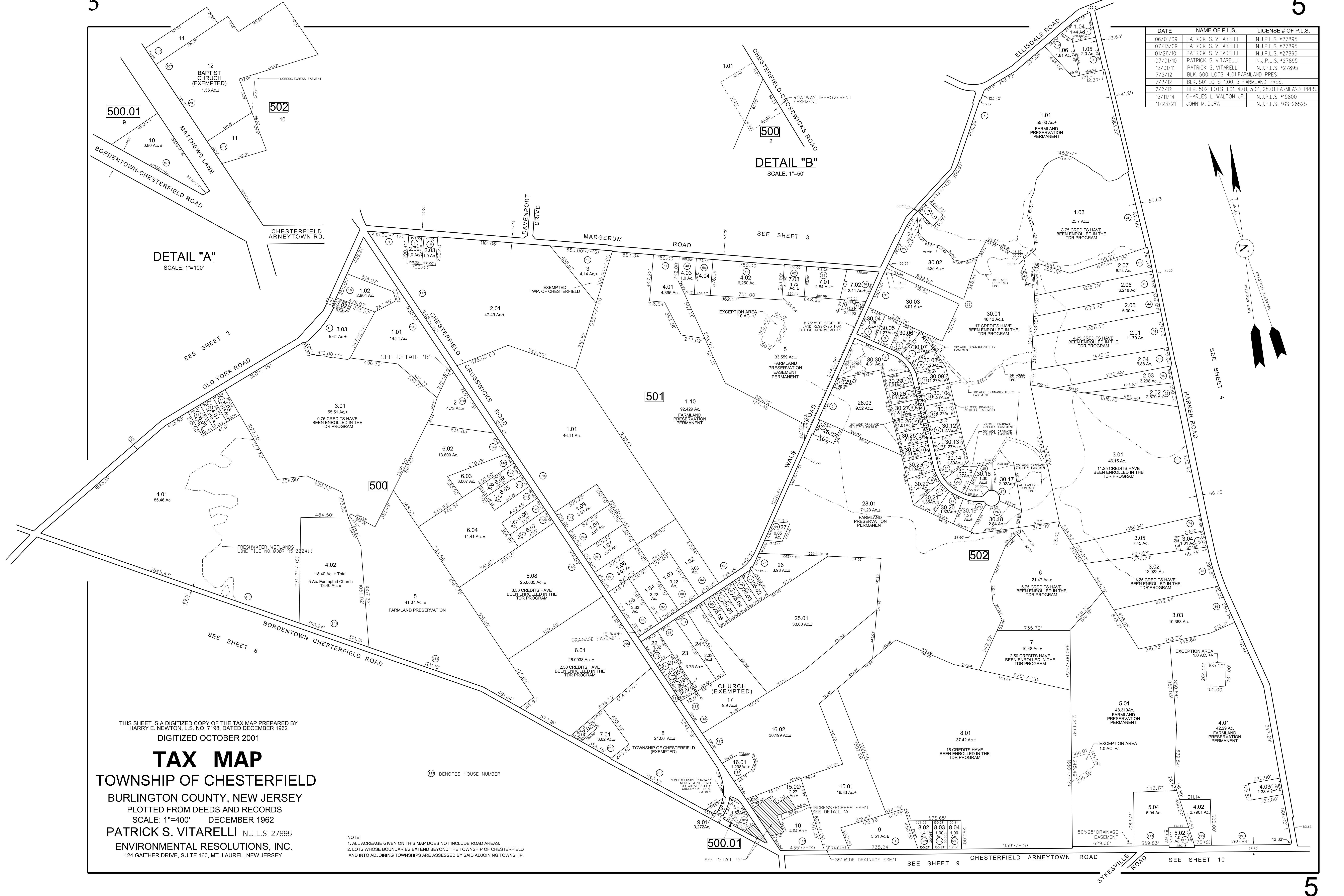
NOTE:
1. ALL ACREAGE GIVEN ON THIS MAP DOES NOT INCLUDE ROAD AREAS.

NOTE:
THIS SHEET IS A DIGITIZED COPY OF THE TAX MAP ORIGINALLY PREPARED BY HARRY E. NEWTON, DEC. 1962. THE ORIGINAL APPROVED MAP IS ON FILE IN THE OFFICE OF THE TOWNSHIP ENGINEER.

⊙ - DENOTES HOUSE NUMBER

TAX MAP
TOWNSHIP OF CHESTERFIELD
BURLINGTON COUNTY, NEW JERSEY
PLOTTED FROM DEEDS AND RECORDS
SCALE: 1" = 400' DECEMBER 1962
HARRY E. NEWTON CONSULTING ENGINEER
326 HIGH STREET BURLINGTON, NJ

DATE	NAME OF P.L.S.	LICENSE # OF P.L.S.
06/01/09	PATRICK S. VITARELLI	N.J.P.L.S. #27895
07/13/09	PATRICK S. VITARELLI	N.J.P.L.S. #27895
01/26/10	PATRICK S. VITARELLI	N.J.P.L.S. #27895
07/01/10	PATRICK S. VITARELLI	N.J.P.L.S. #27895
12/01/11	PATRICK S. VITARELLI	N.J.P.L.S. #27895
7/2/12	BLK. 500 LOTS 4.01 FARMLAND PRES.	
7/2/12	BLK. 501 LOTS 1.00, 5.01 FARMLAND PRES.	
7/2/12	BLK. 502 LOTS 1.01, 4.01, 5.01, 28.01 FARMLAND PRES.	
12/11/14	CHARLES L. WALTON JR.	N.J.P.L.S. #15800
11/23/21	JOHN M. DURA	N.J.P.L.S. #GS-28525



DETAIL "A"
SCALE: 1"=100'

DETAIL "B"
SCALE: 1"=50'

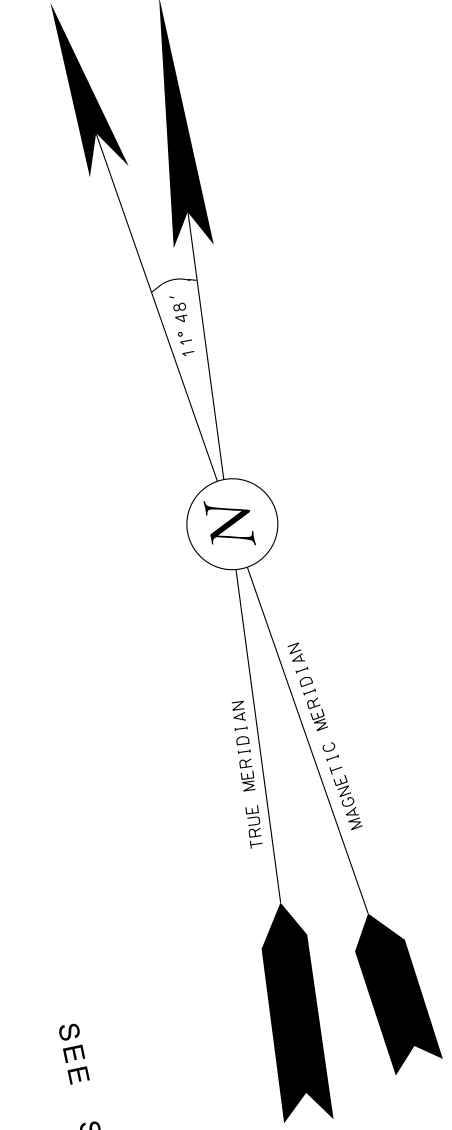
THIS SHEET IS A DIGITIZED COPY OF THE TAX MAP PREPARED BY HARRY E. NEWTON, L.S. NO. 7198, DATED DECEMBER 1962
DIGITIZED OCTOBER 2001

TAX MAP

TOWNSHIP OF CHESTERFIELD
BURLINGTON COUNTY, NEW JERSEY
PLOTTED FROM DEEDS AND RECORDS
SCALE: 1"=400' DECEMBER 1962
PATRICK S. VITARELLI N.J.L.S. 27895
ENVIRONMENTAL RESOLUTIONS, INC.
124 GAITHER DRIVE, SUITE 160, MT. LAUREL, NEW JERSEY

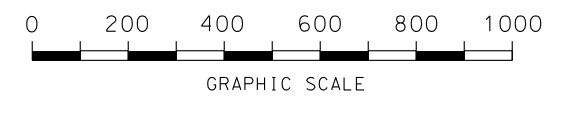
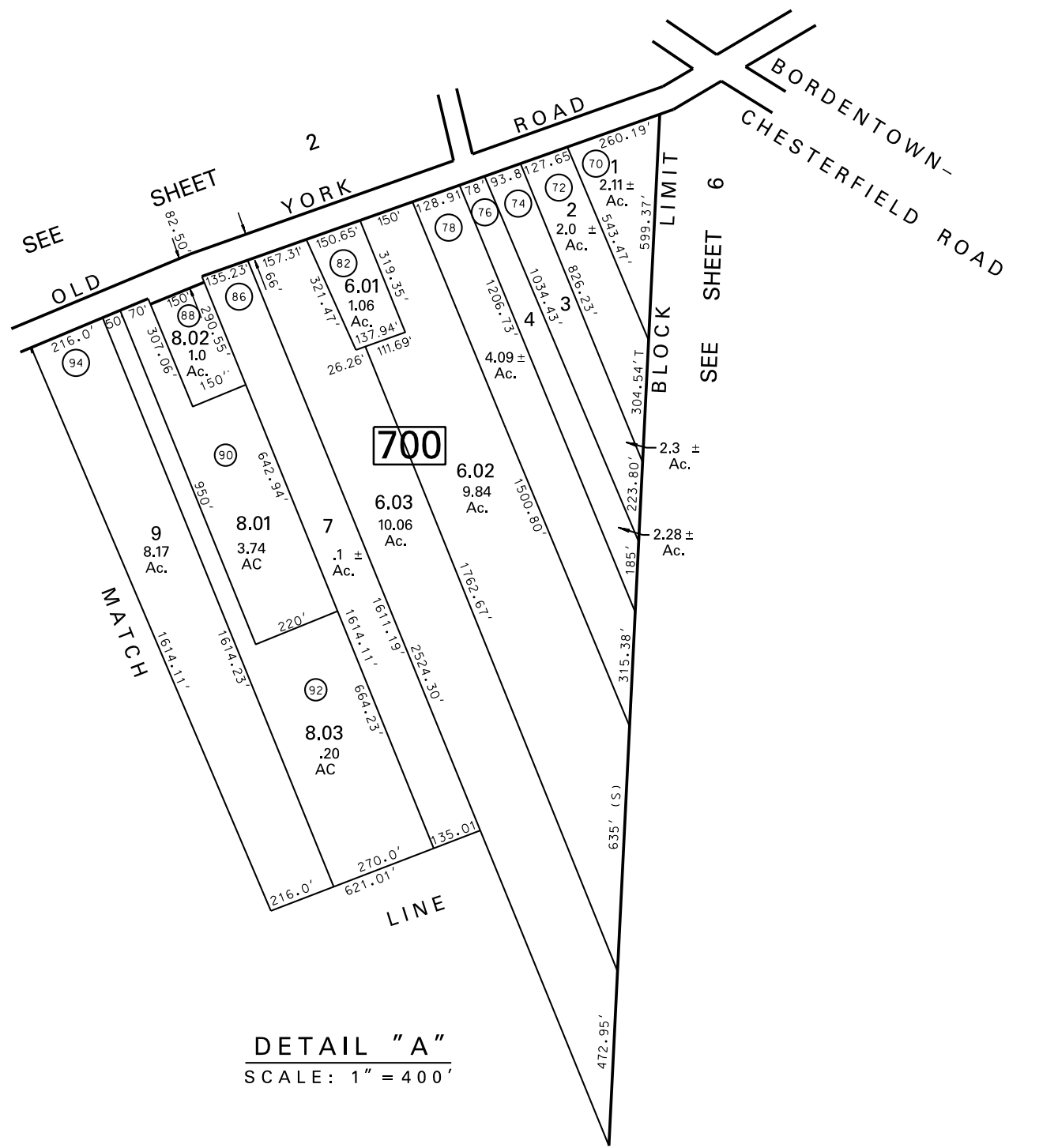
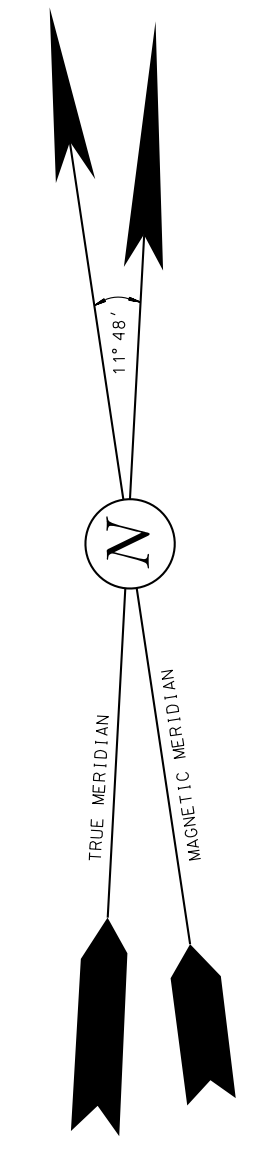
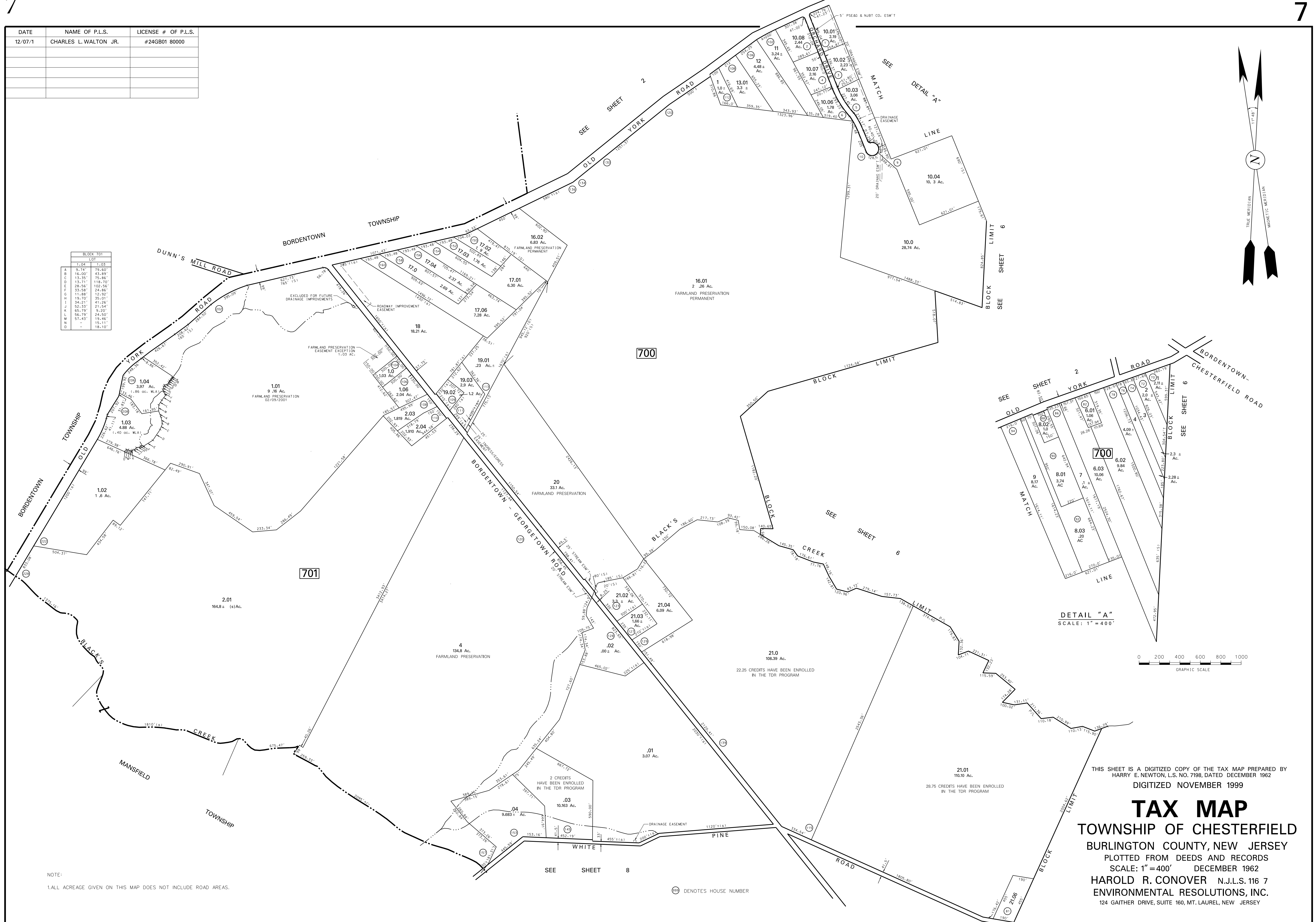
NOTE:
1. ALL ACREAGE GIVEN ON THIS MAP DOES NOT INCLUDE ROAD AREAS.
2. LOTS WHOSE BOUNDARIES EXTEND BEYOND THE TOWNSHIP OF CHESTERFIELD AND INTO ADJOINING TOWNSHIPS ARE ASSESSED BY SAID ADJOINING TOWNSHIP.

Ⓜ DENOTES HOUSE NUMBER



DATE	NAME OF P.L.S.	LICENSE # OF P.L.S.
12/07/1	CHARLES L. WALTON JR.	#24GB01 80000

BLOCK 101	
LOT	
A	1.01
B	1.02
C	1.03
D	1.04
E	1.05
F	1.06
G	1.07
H	1.08
I	1.09
J	1.10
K	1.11
L	1.12
M	1.13
N	1.14
O	1.15
P	1.16
Q	1.17
R	1.18
S	1.19
T	1.20



NOTE:
1. ALL ACREAGE GIVEN ON THIS MAP DOES NOT INCLUDE ROAD AREAS.

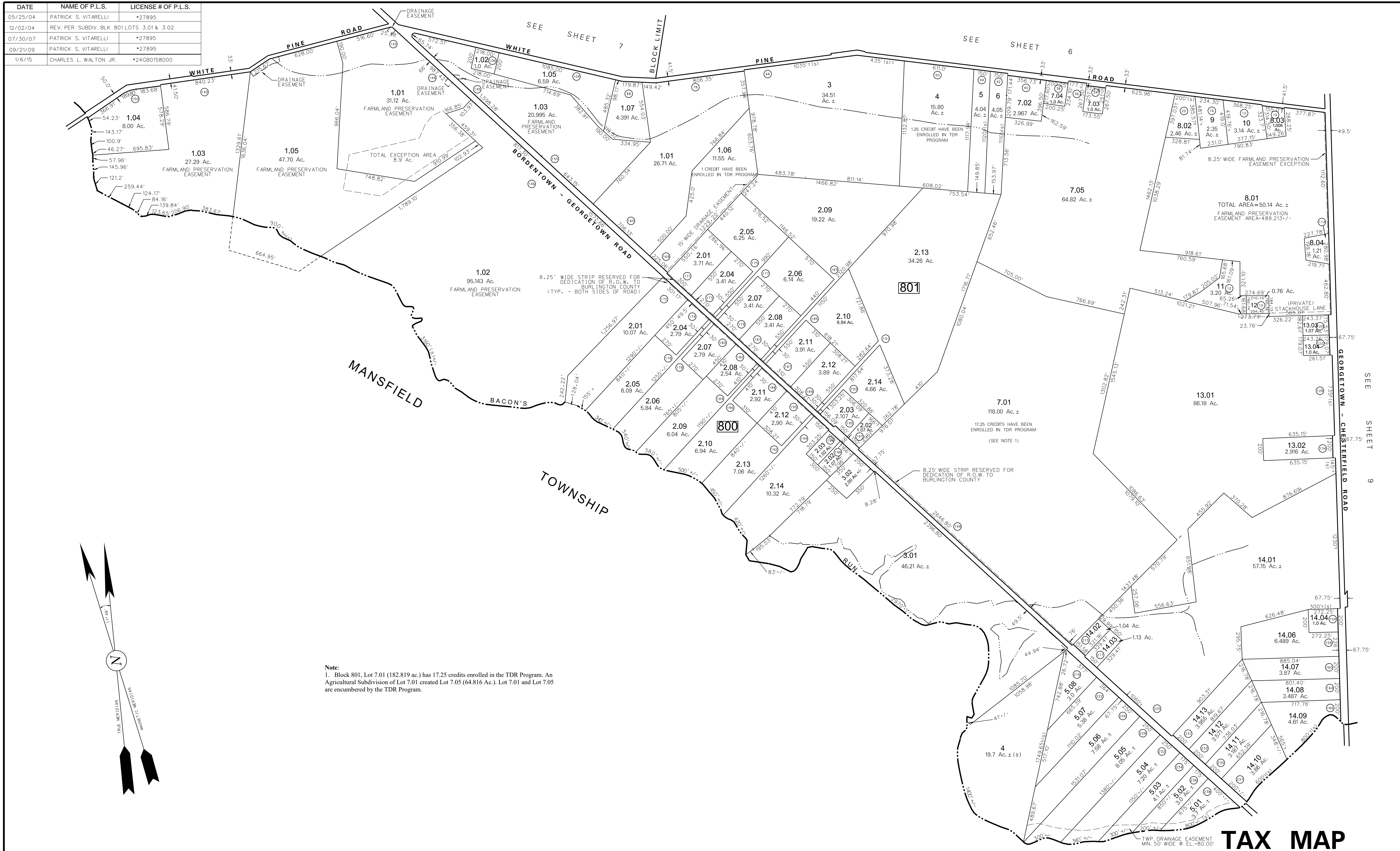
Ⓜ DENOTES HOUSE NUMBER

THIS SHEET IS A DIGITIZED COPY OF THE TAX MAP PREPARED BY HARRY E. NEWTON, L.S. NO. 7198, DATED DECEMBER 1962
DIGITIZED NOVEMBER 1999

TAX MAP

TOWNSHIP OF CHESTERFIELD
BURLINGTON COUNTY, NEW JERSEY
PLOTTED FROM DEEDS AND RECORDS
SCALE: 1" = 400' DECEMBER 1962
HAROLD R. CONOVER N.J.L.S. 116 7
ENVIRONMENTAL RESOLUTIONS, INC.
124 GAITHER DRIVE, SUITE 160, MT. LAUREL, NEW JERSEY

DATE	NAME OF P.L.S.	LICENSE # OF P.L.S.
05/25/04	PATRICK S. VITARELLI	*27895
12/02/04	REV. PER SUBDIV. BLK 801 LOTS 3.01 & 3.02	
07/30/07	PATRICK S. VITARELLI	*27895
09/21/09	PATRICK S. VITARELLI	*27895
1/6/15	CHARLES L. WALTON JR.	*24GB0158000



TAX MAP

TOWNSHIP OF CHESTERFIELD

BURLINGTON COUNTY, NEW JERSEY

PLOTTED FROM DEEDS AND RECORDS

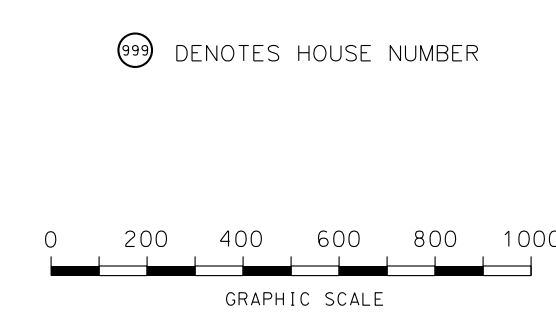
SCALE: 1"=400' DECEMBER 1962

HAROLD R. CONOVER N.J.L.S. 11657

ENVIRONMENTAL RESOLUTIONS, INC.
525 FELLOWSHIP ROAD, SUITE 300, MT. LAUREL, NEW JERSEY

NOTE:
ALL ACREAGE GIVEN ON THIS MAP DOES NOT INCLUDE ROAD AREAS.

THIS SHEET IS A DIGITIZED COPY OF THE TAX MAP PREPARED BY
HARRY E. NEWTON, L.S. NO. 7198, DATED DECEMBER 1962
DIGITIZED NOVEMBER 1999

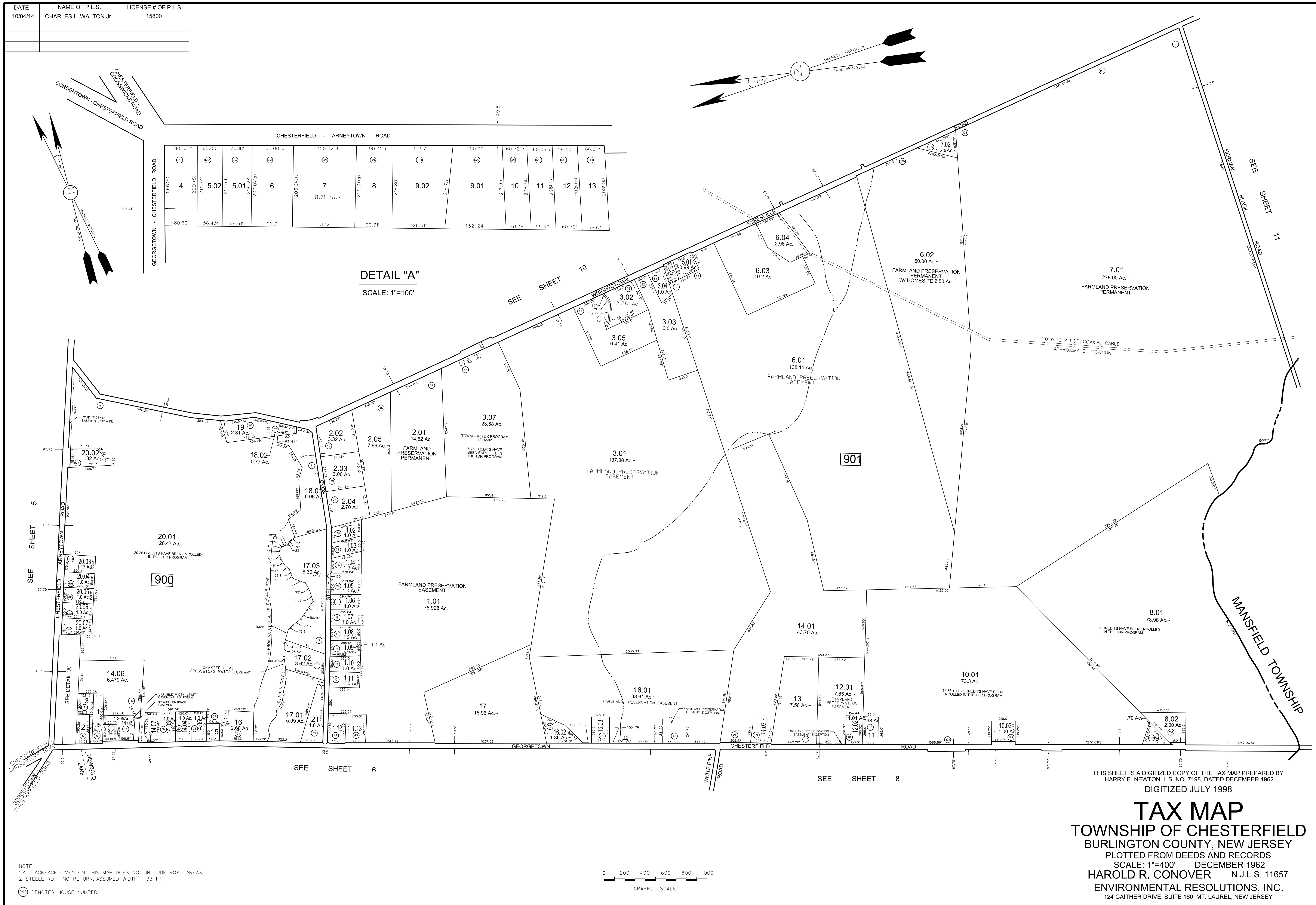


SEE SHEET 9

SEE SHEET 6

SEE SHEET 7

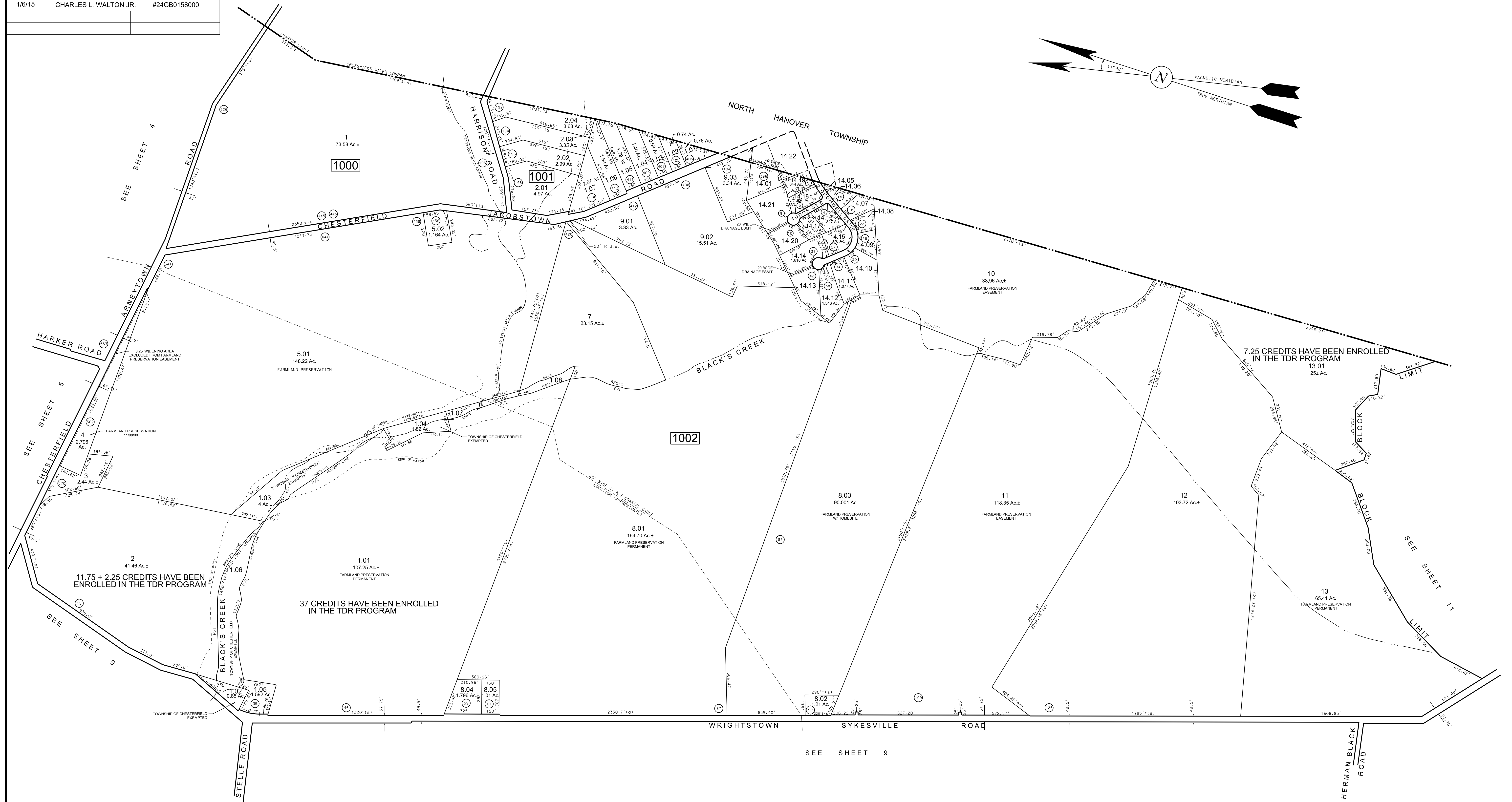
DATE	NAME OF P.L.S.	LICENSE # OF P.L.S.
10/04/14	CHARLES L. WALTON JR.	15800



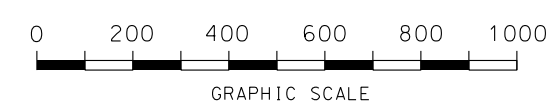
THIS SHEET IS A DIGITIZED COPY OF THE TAX MAP PREPARED BY HARRY E. NEWTON, L.S. NO. 7198, DATED DECEMBER 1962
DIGITIZED JULY 1998

TAX MAP
TOWNSHIP OF CHESTERFIELD
BURLINGTON COUNTY, NEW JERSEY
PLOTTED FROM DEEDS AND RECORDS
SCALE: 1"=400' DECEMBER 1962
HAROLD R. CONOVER N.J.L.S. 11657
ENVIRONMENTAL RESOLUTIONS, INC.
124 GAITHER DRIVE, SUITE 160, MT. LAUREL, NEW JERSEY

DATE	NAME OF P.L.S.	LICENSE # OF P.L.S.
05/25/04	PATRICK S. VITARELLI	#27895
09/06/07	PATRICK S. VITARELLI	#27895
07/09/12	BLK. 1002 LOTS 1.01, 8.01, 13 FARMLAND PRES.	
1/6/15	CHARLES L. WALTON JR.	#24GB0158000



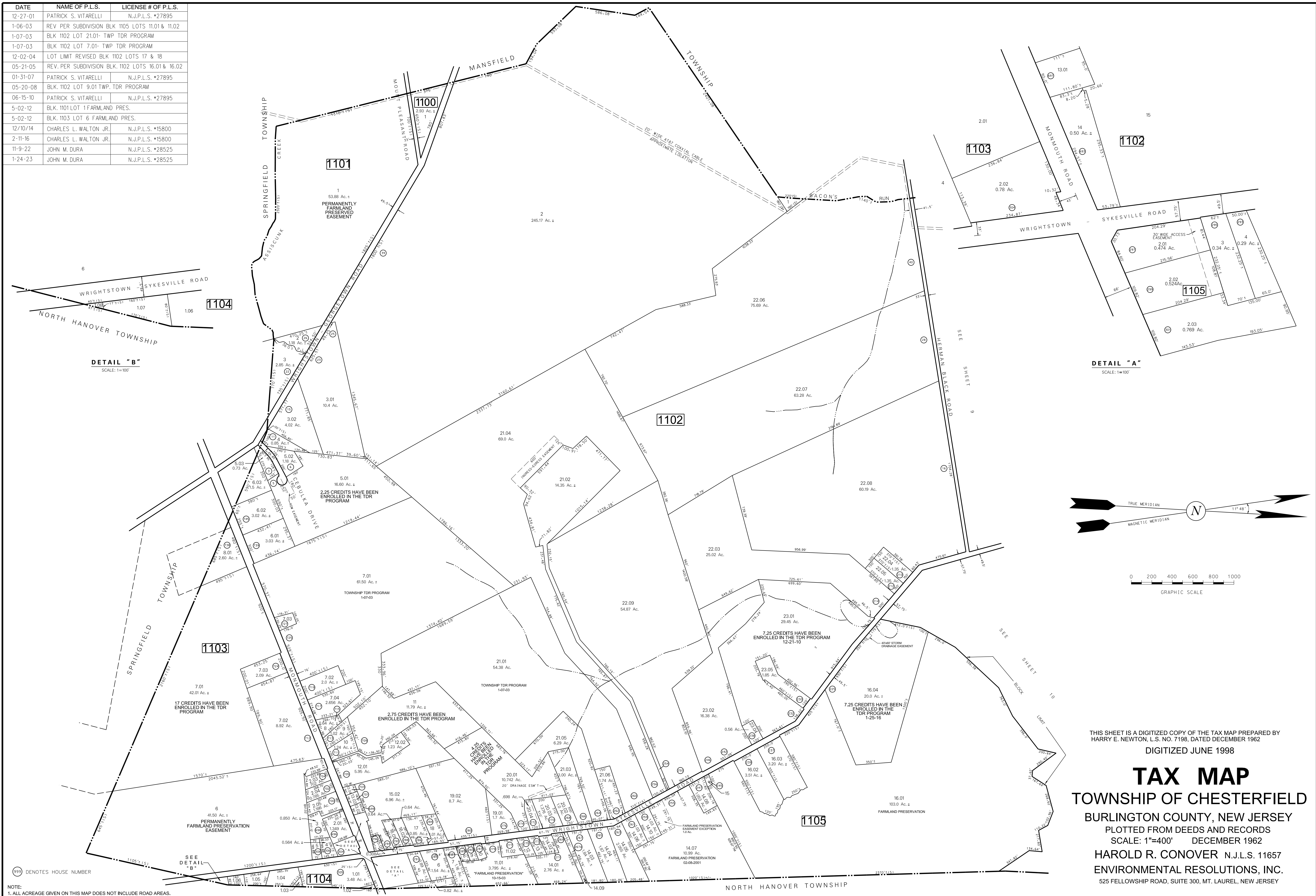
NOTE:
 1. ALL ACREAGE GIVEN ON THIS MAP DOES NOT INCLUDE ROAD AREAS.
 (H) DENOTES HOUSE NUMBER



THIS SHEET IS A DIGITIZED COPY OF THE TAX MAP PREPARED BY
 HARRY E. NEWTON, L.S. NO. 7198, DATED DECEMBER 1962
 DIGITIZED DECEMBER 1999

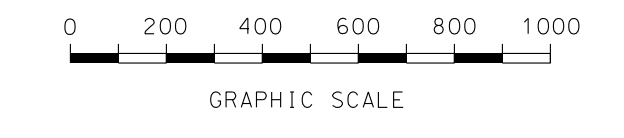
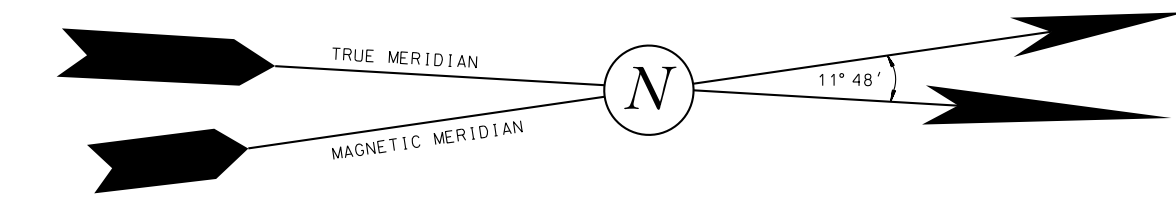
TAX MAP
 TOWNSHIP OF CHESTERFIELD
 BURLINGTON COUNTY, NEW JERSEY
 PLOTTED FROM DEEDS AND RECORDS
 SCALE: 1"=400' DECEMBER 1962
 HAROLD R. CONOVER N.J.L.S. 11657
 ENVIRONMENTAL RESOLUTIONS, INC.
 124 GAITHER DRIVE, SUITE 160, MT. LAUREL, NEW JERSEY

DATE	NAME OF P.L.S.	LICENSE # OF P.L.S.
12-27-01	PATRICK S. VITARELLI	N.J.P.L.S. *27895
1-06-03	REV PER SUBDIVISION BLK 1105 LOTS 11.01 & 11.02	
1-07-03	BLK 1102 LOT 21.01- TWP TDR PROGRAM	
1-07-03	BLK 1102 LOT 7.01- TWP TDR PROGRAM	
12-02-04	LOT LIMIT REVISED BLK 1102 LOTS 17 & 18	
05-21-05	REV. PER SUBDIVISION BLK. 1102 LOTS 16.01 & 16.02	
01-31-07	PATRICK S. VITARELLI	N.J.P.L.S. *27895
05-20-08	BLK. 1102 LOT 9.01 TWP. TDR PROGRAM	
06-15-10	PATRICK S. VITARELLI	N.J.P.L.S. *27895
5-02-12	BLK. 1101 LOT 1 FARMLAND PRES.	
5-02-12	BLK. 1103 LOT 6 FARMLAND PRES.	
12/10/14	CHARLES L. WALTON JR.	N.J.P.L.S. *15800
2-11-16	CHARLES L. WALTON JR.	N.J.P.L.S. *15800
11-9-22	JOHN M. DURA	N.J.P.L.S. *28525
1-24-23	JOHN M. DURA	N.J.P.L.S. *28525



DETAIL "B"
SCALE: 1"=100'

DETAIL "A"
SCALE: 1"=100'



THIS SHEET IS A DIGITIZED COPY OF THE TAX MAP PREPARED BY HARRY E. NEWTON, L.S. NO. 7198, DATED DECEMBER 1962
DIGITIZED JUNE 1998

TAX MAP
TOWNSHIP OF CHESTERFIELD
BURLINGTON COUNTY, NEW JERSEY
PLOTTED FROM DEEDS AND RECORDS
SCALE: 1"=400' DECEMBER 1962
HAROLD R. CONOVER N.J.L.S. 11657
ENVIRONMENTAL RESOLUTIONS, INC.
525 FELLOWSHIP ROAD, SUITE 300, MT. LAUREL, NEW JERSEY

NOTE:
1. ALL ACREAGE GIVEN ON THIS MAP DOES NOT INCLUDE ROAD AREAS.